Parc Cenedlaethol Arfordir Penfro

Cynllun Datblygu Lleol
(dyddiad terfyn 2031)

Pembrokeshire Coast National Park

Local Development Plan
(end date 2031)

Cynllun Wedi'i Adneuo
Diagram Allweddol a Mapiau Cynigion

Mawrth 2018

Deposit Plan
Key Diagram and Proposals Maps

March 2018

Parc Cenedlaethol Arfordir Penfro
Pembrokeshire Coast National Park

Reproduced from the Ordnance Survey mapping with the permission of the Controller of Her Majesty's Stationery Office. © Crown Copyright. Unauthorised reproduction infringes Crown Copyright and may lead to prosecution or civil proceedings. Pembrokeshire Coast National Park Authority - copyright licence/account number 100022534. Atgynhyrchwyd o fapiau Arolwg Ordnans gyda chaniatâd Rheolwr Llyfrfa Ei Mawrhydi. © Hawlfraint y Goron . Mae atgynhyrchu anawdurdodedig yn torri Hawlfraint y Goron ac fe allai arwain ar erlyniad neu achos sifil. Awdurdod Parc Cenedlaethol Arfordir Penfro - rhif cyfrif/trwydded hawlfraint 10002253

Key Diagram / Diagram Allweddol

- Main Settlement/ Prif Aneddiadau
- Local Service & Tourism Centre/ Canolfan Wasanaeth a Thwristiaeth Leol
- Local Centre/ Canolfan Leol
- Rural Centre/ Canolfan Gwledig
- A Road / Ffyrdd 'A'
- Trunk Road / Rhydwaith o Brif Ffyrdd
- Trans-European Road Network / Rhydwaith o Ffyrdd Traws-Ewropeaidd
- Railway / Rheilffordd
- Airfield / Maes Awyr
- Ferry (Rosslare, Ireland) / Fferi (Rosslare, Iwerddon)
- Neighbouring Planning Authority Area / Ardal Awdurdod Cynllunio Cyfagos
- Pembrokeshire Coast National Park / Parc Cenedlaethol Arfordir Penfro
- Wales Spatial Plan Strategic Hub / Cynllun Gofodol Cymru - Canolfan Strategol

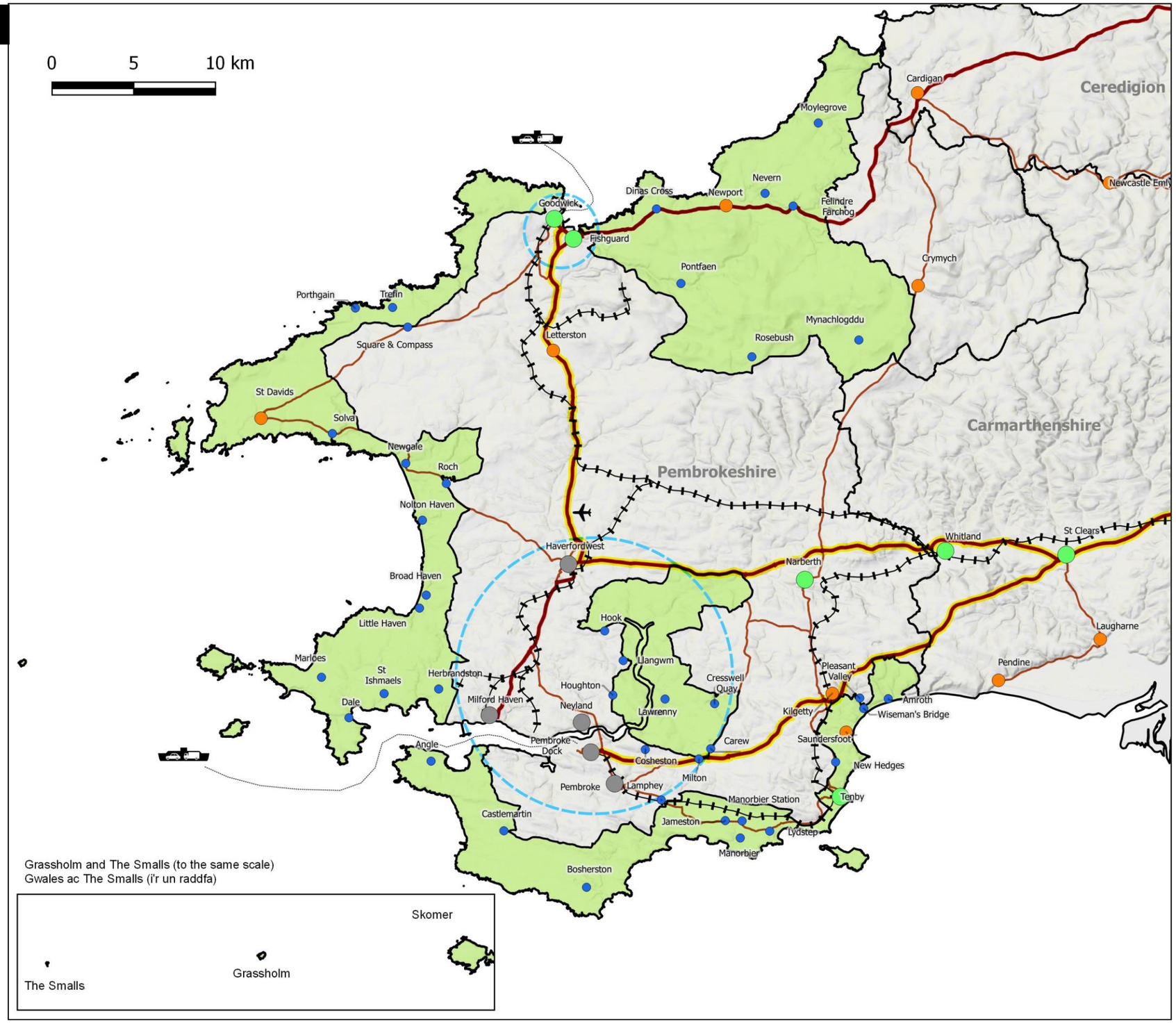

Reproduced from the Ordnance Survey mapping with the permission of the Controller of Her Majesty's Stationery Office. © Crown Copyright. Unauthorised reproduction infringes Crown Copyright and may lead to prosecution or civil proceedings. Pembrokeshire Coast National Park Authority - copyright licence/account number 100022534. Atgynhyrchwyd o fapiau Arolwg Ordnans gyda chaniatâd Rheolwr Llyfrfa Ei Mawrhydi. © Hawlfraint y Goron . Mae atgynhyrchu anawdurdodedig yn torri Hawlfraint y Goron ac fe allai arwain ar erlyniad neu achos sifil. Awdurdod Parc Cenedlaethol Arfordir Penfro - rhif cyfrif/trwydded hawlfraint 100022534

Key to Proposals Maps / Esboniad atym Mapiau Cynigion

- Inactive Minerals Site (Policy 27)/ Safle Mwynau Anweithgar (Polisi 27)
- Mineral & Quarry Sites (Buffer Zones) (Policy 23)/ Safleoedd Mwynau a Chwarelu (Clustogfeydd) (Polisi 23)
- Minerals Safefuarding Zone - Hard Rock (Policy 22)/ Parth Diogelu Mwynau (Polisi 22)
- Minerals Safefuarding Zone - Sand and Gravel (Policy 22)/ Parth Diogelu Mwynau (Polisi 22)
- Coastal Change Management Areas (Policies 36 - 38)/ Ardaloedd Rheoli Newid Arfordirol (Polisi 36-28)
- Welsh Language Sensitive Areas (Policy 14)/ Ardaloedd Sensitif o ran y Gymraeg (Polisi 14)
- Neighbouring Planning Authority Area/ Ardal Awdurdod Cynllunio Cyfagos

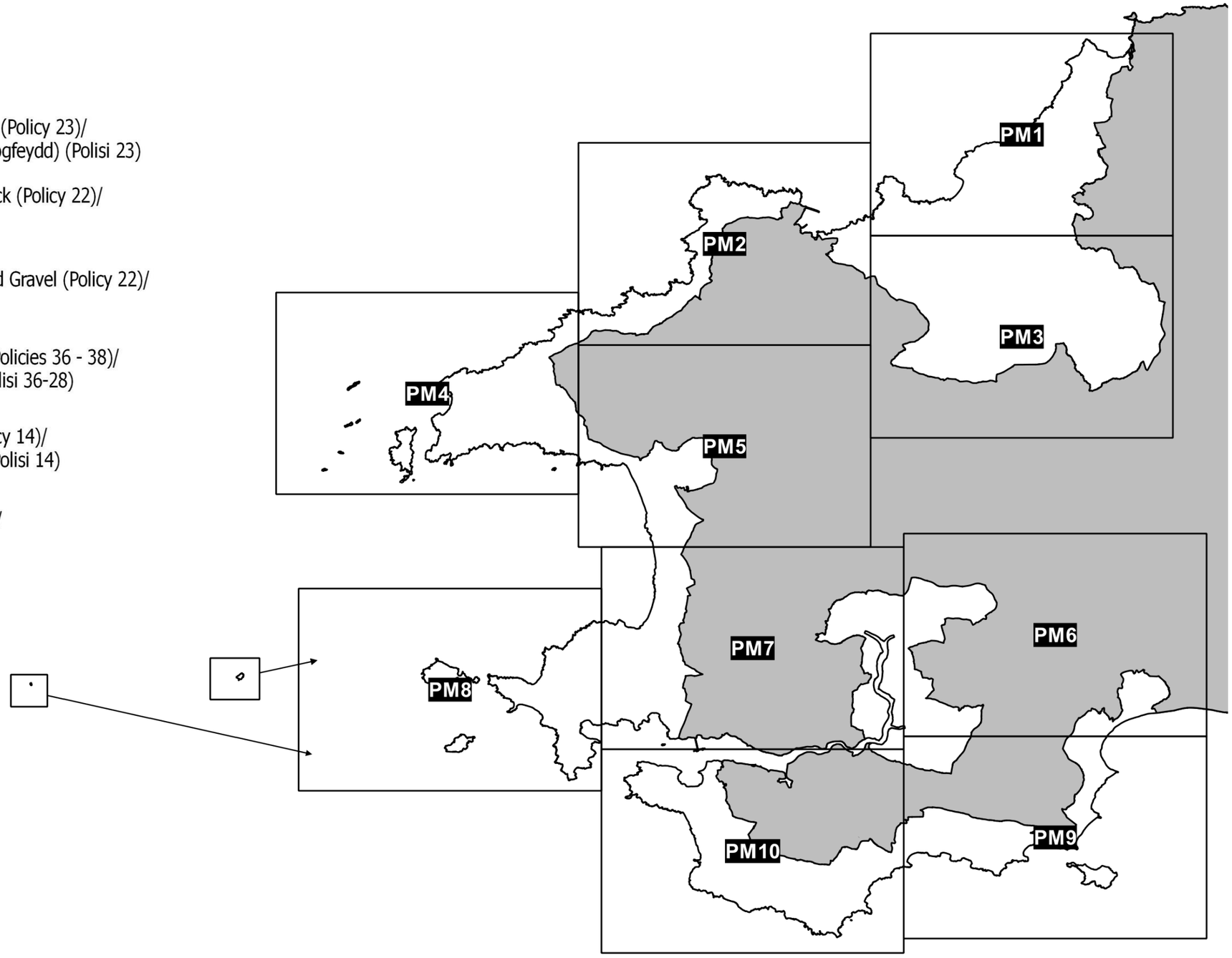

Reproduced from the Ordnance Survey mapping with the permission of the Controller of Her Majesty's Stationery Office. © Crown Copyright. Unauthorised reproduction infringes Crown Copyright and may lead to prosecution or civil proceedings. Pembrokeshire Coast National Park Authority - copyright licence/account number 100022534. Atgynhyrchwyd o fapiau Arolwg Ordnans gyda chaniatâd Rheolwr Llyfrfa Ei Mawrhydi. © Hawlfraint y Goron . Mae atgynhyrchu anawdurdodedig yn torri Hawlfraint y Goron ac fe allai arwain ar erlyniad neu achos sifil. Awdurdod Parc Cenedlaethol Arfordir Penfro - rhif cyfrif/trwydded hawlfraint 100022534

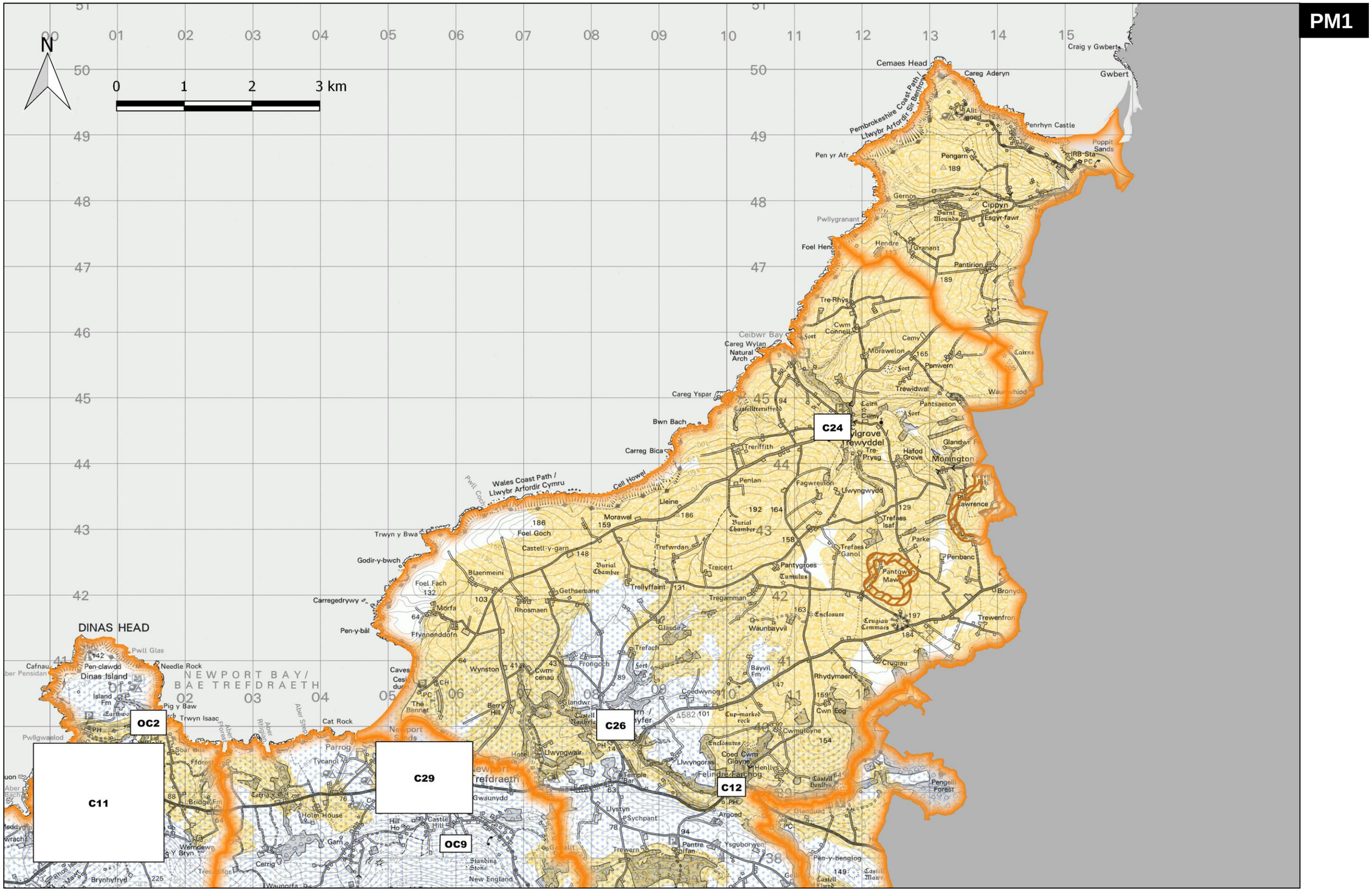

Reproduced from the Ordnance Survey mapping with the permission of the Controller of Her Majesty's Stationery Office. © Crown Copyright. Unauthorised reproduction infringes Crown Copyright and may lead to prosecution or civil proceedings. Pembrokeshire Coast National Park Authority - copyright licence/account number 100022534. Atgynhyrchwyd o fapiau Arolwg Ordnans gyda chaniatâd Rheolwr Llyfrfa Ei Mawrhydi. © Hawlfraint y Goron . Mae atgynhyrchu anawdurdodedig yn torri Hawlfraint y Goron ac fe allai arwain ar erlyniad neu achos sifil. Awdurdod Parc Cenedlaethol Arfordir Penfro - rhif cyfrif/trwydded hawlfraint 100022534

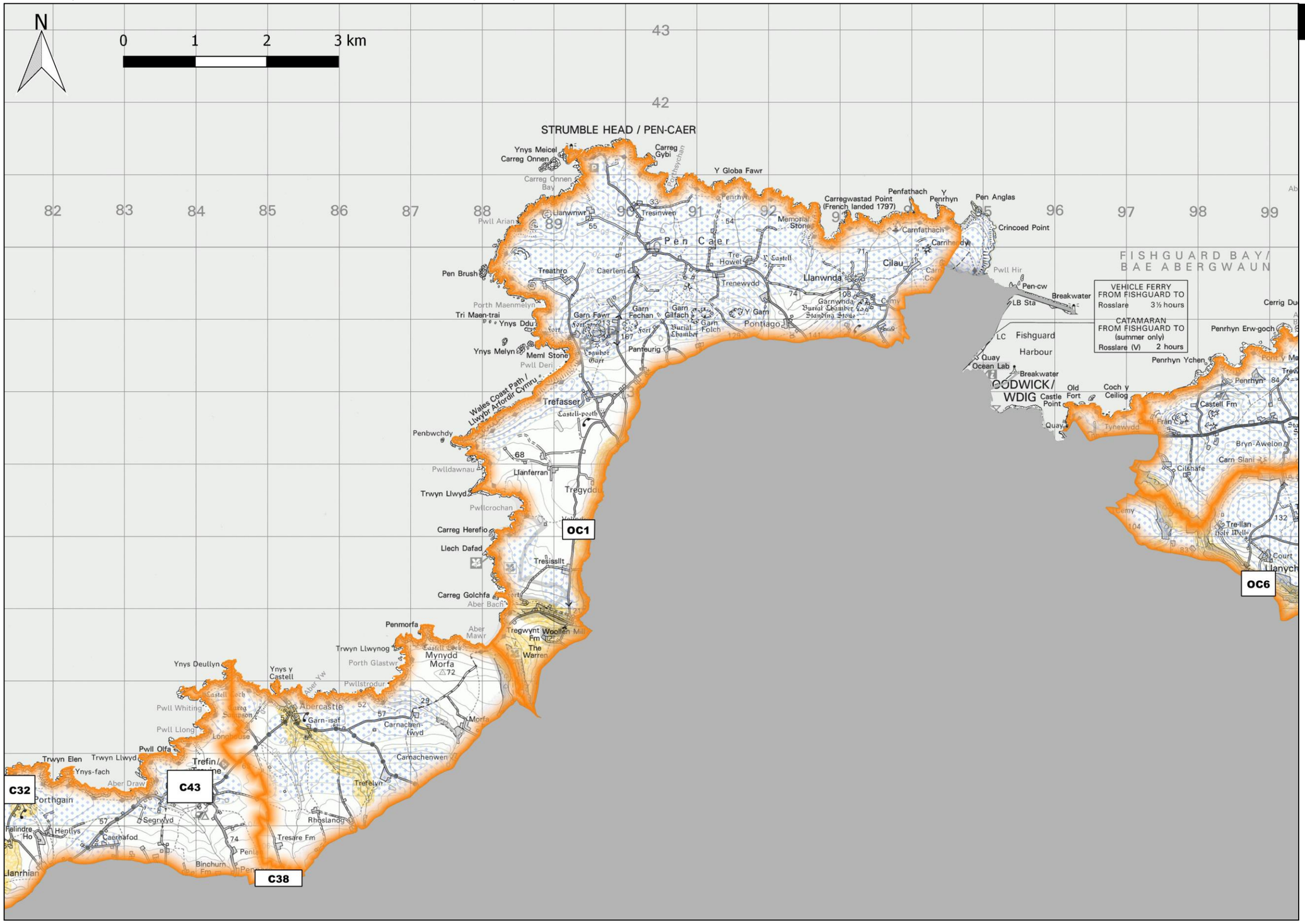

Reproduced from the Ordnance Survey mapping with the permission of the Controller of Her Majesty's Stationery Office. © Crown Copyright. Unauthorised reproduction infringes Crown Copyright and may lead to prosecution or civil proceedings. Pembrokeshire Coast National Park Authority - copyright licence/account number 100022534. Atgynhyrchwyd o fapiau Arolwg Ordnans gyda chaniatâd Rheolwr Llyfrfa Ei Mawrhydi. © Hawlfraint y Goron . Mae atgynhyrchu anawdurdodedig yn torri Hawlfraint y Goron ac fe allai arwain ar erlyniad neu achos sifil. Awdurdod Parc Cenedlaethol Arfordir Penfro - rhif cyfrif/trwydded hawlfraint 100022534

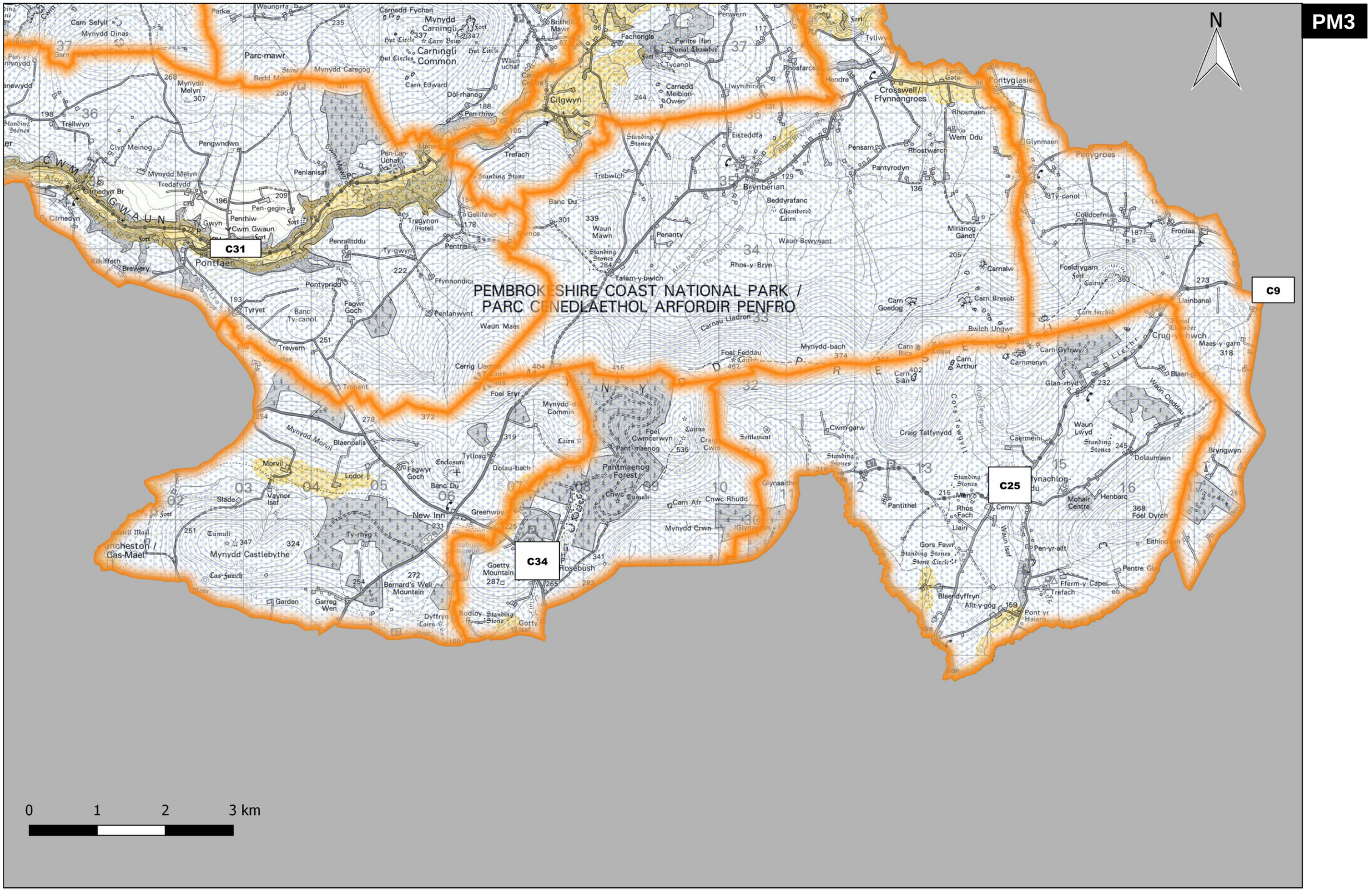
PM3
N
PEMBROKESHIRE COAST NATIONAL PARK /
PARC CENEDLAETHOL ARFORDIR PENFRO
C31
C9
C25
C34
Pontfaen
Crosswell/
Ffynnongroes
Brynberian
Cilgwyn
Carningli
Common
Mynydd
Carningli
New Inn
Rosebush
Mynydd Castlebythe
Mynydd Crwn
Pantmaenog
Forest
Mynydd-bach
Mynydd-du
Commin
Mynydd Morvil
Mynydd Melyn
Mynydd Carregog
Mynydd Dinas
Carn Sefyll
Parc-mawr
Pengwndwn
Penlanisaf
Penrallttddu
Pontypridd
Fagwr
Goch
Banc
Ty-canol
Trewern
Tyryet
Trefach
Trebwlch
Penanty
Waun Mawn
Waun Mais
Waun Brwynant
Rhos-y-Bryn
Tafarn-y-bwlch
Beddyrafanc
Chambered
Cairn
Eisteddfa
Pensarn
Pantyrodyn
Rhostwarch
Wern Ddu
Rhosmaen
Mirianog
Ganot
Carnalw
Carn Breseb
Carn
Goedog
Carn
Arthur
Carn Gyfrwy
Carnmenyn
Carn
Siân
Craig Talfynydd
Cwm-garw
Caermeini
Waun
Lwyd
Dolaumaen
Pantithel
Rhos
Fach
Llain
Gors Fawr
Standing Stones
Stone Circle
Blaendyffryn
Allt-y-gog
Pont yr
Haiarn
Fferm-y-Capel
Trefach
Pen-yr-allt
Waun Isaf
Cwm Gwaun
Penrhiw
Pen-gegin
Ty-gwyn
Tregynon
(Hotel)
Pentrisil
Ffynnondici
Penlanwynt
Cerrig Lladron
Foel Ervr
Foel Feddau
Carnau Lladron
Carn Afr
Cnwc Rhudd
Cnwc Cumuli
Pant-maenog
Foel
Cwmcerwyn
Tyllosg
Dolau-bach
Banc Du
Greenway
Goetty
Mountain
Bernard's Well
Mountain
Garreg
Wen
Garden
Ty-rhyg
Morvil
Lodor
Slade
Vaynor
Isaf
Cas-Mael
Uncheston /
Cas-Sunch
Cumuli
Enclosure
Fagwyr
Goch
Blaenpalis
Cilrhedyn Br
Cilrhedyn
Kilkiffeth
Brewery
Ty Gwyn
Penlan-
Uchaf
Penlan-
Isaf
Trefach
Standing Stone
Gellifawr
Banc Du
Waun
Mawn
Penanty
Tafarn-y-bwlch
Rhos-y-Bryn
Waun Brwynant
Beddyrafanc
Eisteddfa
Tyllwyn
Penwern
Fachongle
Penitre Ifan
Burial Chamber
Tycanol
Carnedd
Meibion-
Owen
Llwynhirion
Rhosfarcen
Hendre
Temple
Gate
Pontyglasier
Glynmaen
Penygroes
Ty-canol
Coedcefnlas
Fronlas
Foeldrygarn
Cairns
Llainbanal
Crug-y-hwch
Maes-y-garn
Blaen-
Glan-rhyd
Waun Cleddau
Bryngwyn
Henbarc
Mohair
Centre
Foel Dyrch
Eithinog
Pentre
Cemy
Carn Ferchad
Carn Goedog
Bwlch Ungwr
Carnau Lladron
Cors Tawgyll
Afon Tawgyll
Afon Brynberian
Afon Pennant
Afon Cwmcerwyn
Afon Gwaun
Afon Nyfer
Afon Cleddau
Llethr
Trefach
Trewern
Trefach
Trefach
Trefach

Reproduced from the Ordnance Survey mapping with the permission of the Controller of Her Majesty's Stationery Office. © Crown Copyright. Unauthorised reproduction infringes Crown Copyright and may lead to prosecution or civil proceedings. Pembrokeshire Coast National Park Authority - copyright licence/account number 100022534. Atgynhyrchwyd o fapiau Arolwg Ordnans gyda chaniatâd Rheolwr Llyfrfa Ei Mawrhydi. © Hawlfraint y Goron . Mae atgynhyrchu anawdurdodedig yn torri Hawlfraint y Goron ac fe allai arwain ar erlyniad neu achos sifil. Awdurdod Parc Cenedlaethol Arfordir Penfro - rhif cyfrif/trwydded hawlfraint 100022534

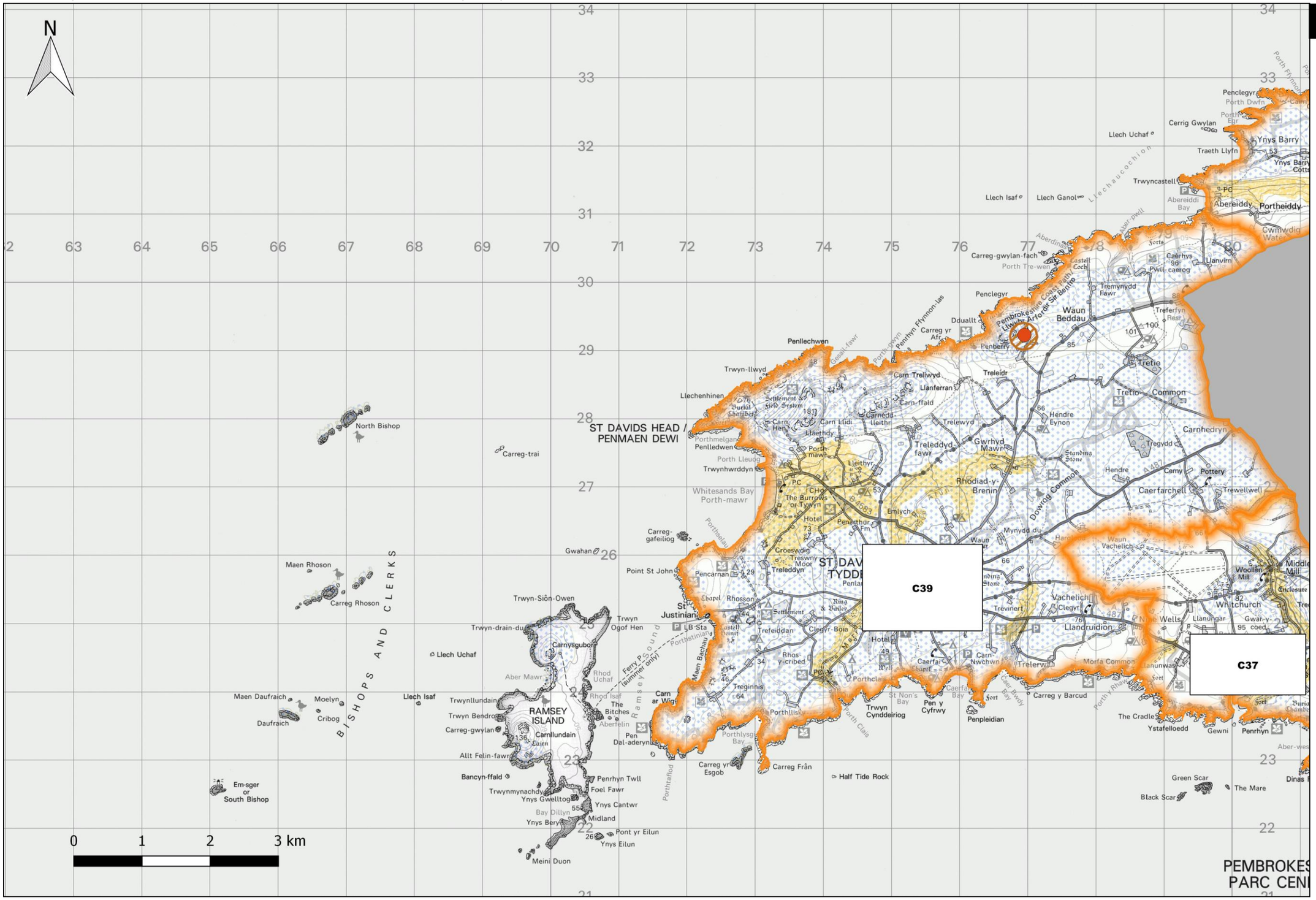

Reproduced from the Ordnance Survey mapping with the permission of the Controller of Her Majesty's Stationery Office. © Crown Copyright. Unauthorised reproduction infringes Crown Copyright and may lead to prosecution or civil proceedings. Pembrokeshire Coast National Park Authority - copyright licence/account number 100022534. Atgynhyrchwyd o fapiau Arolwg Ordnans gyda chaniatâd Rheolwr Llyfrfa Ei Mawrhydi. © Hawlfraint y Goron . Mae atgynhyrchu anawdurdodedig yn torri Hawlfraint y Goron ac fe allai arwain ar erlyniad neu achos sifil. Awdurdod Parc Cenedlaethol Arfordir Penfro - rhif cyfrif/trwydded hawlfraint 100022534

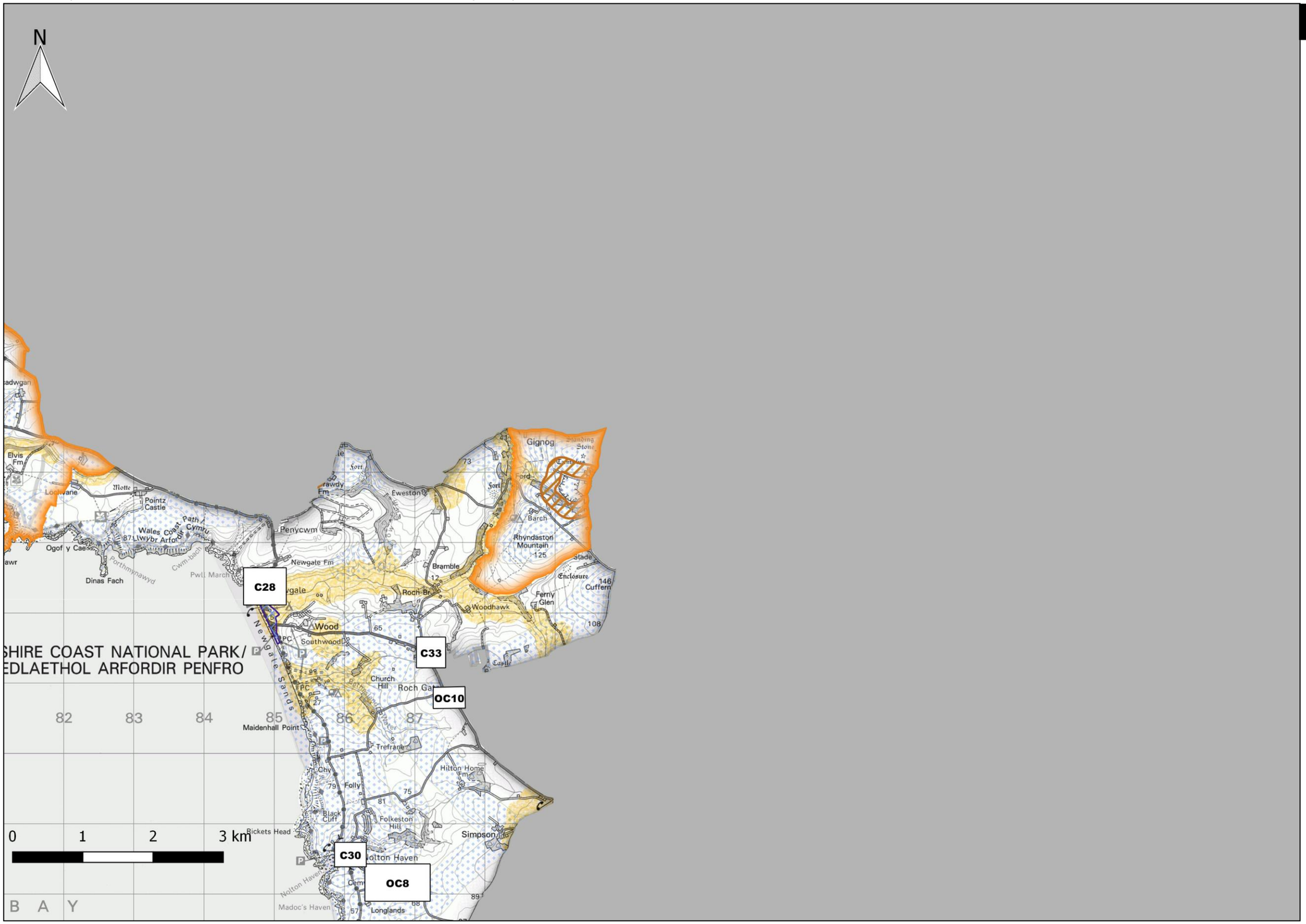

Reproduced from the Ordnance Survey mapping with the permission of the Controller of Her Majesty's Stationery Office. © Crown Copyright. Unauthorised reproduction infringes Crown Copyright and may lead to prosecution or civil proceedings. Pembrokeshire Coast National Park Authority - copyright licence/account number 100022534. Atgynhyrchwyd o fapiau Arolwg Ordnans gyda chaniatâd Rheolwr Llyfrfa Ei Mawrhydi. © Hawlfraint y Goron . Mae atgynhyrchu anawdurdodedig yn torri Hawlfraint y Goron ac fe allai arwain ar erlyniad neu achos sifil. Awdurdod Parc Cenedlaethol Arfordir Penfro - rhif cyfrif/trwydded hawlfraint 100022534

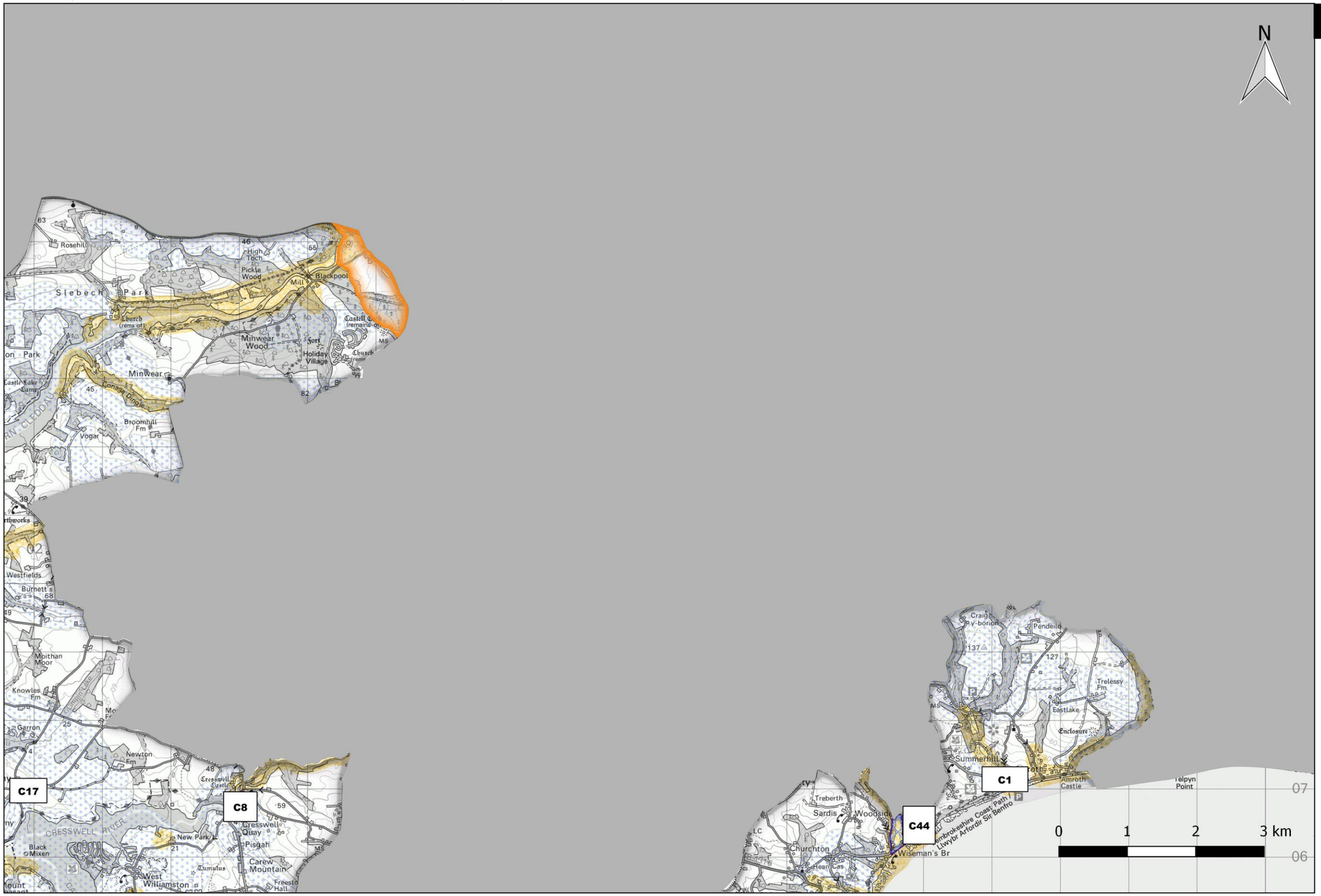

Reproduced from the Ordnance Survey mapping with the permission of the Controller of Her Majesty's Stationery Office. © Crown Copyright. Unauthorised reproduction infringes Crown Copyright and may lead to prosecution or civil proceedings. Pembrokeshire Coast National Park Authority - copyright licence/account number 100022534. Atgynhyrchwyd o fapiau Arolwg Ordnans gyda chaniatâd Rheolwr Llyfrfa Ei Mawrhydi. © Hawlfraint y Goron . Mae atgynhyrchu anawdurdodedig yn torri Hawlfraint y Goron ac fe allai arwain ar erlyniad neu achos sifil. Awdurdod Parc Cenedlaethol Arfordir Penfro - rhif cyfrif/trwydded hawlfraint 100022534

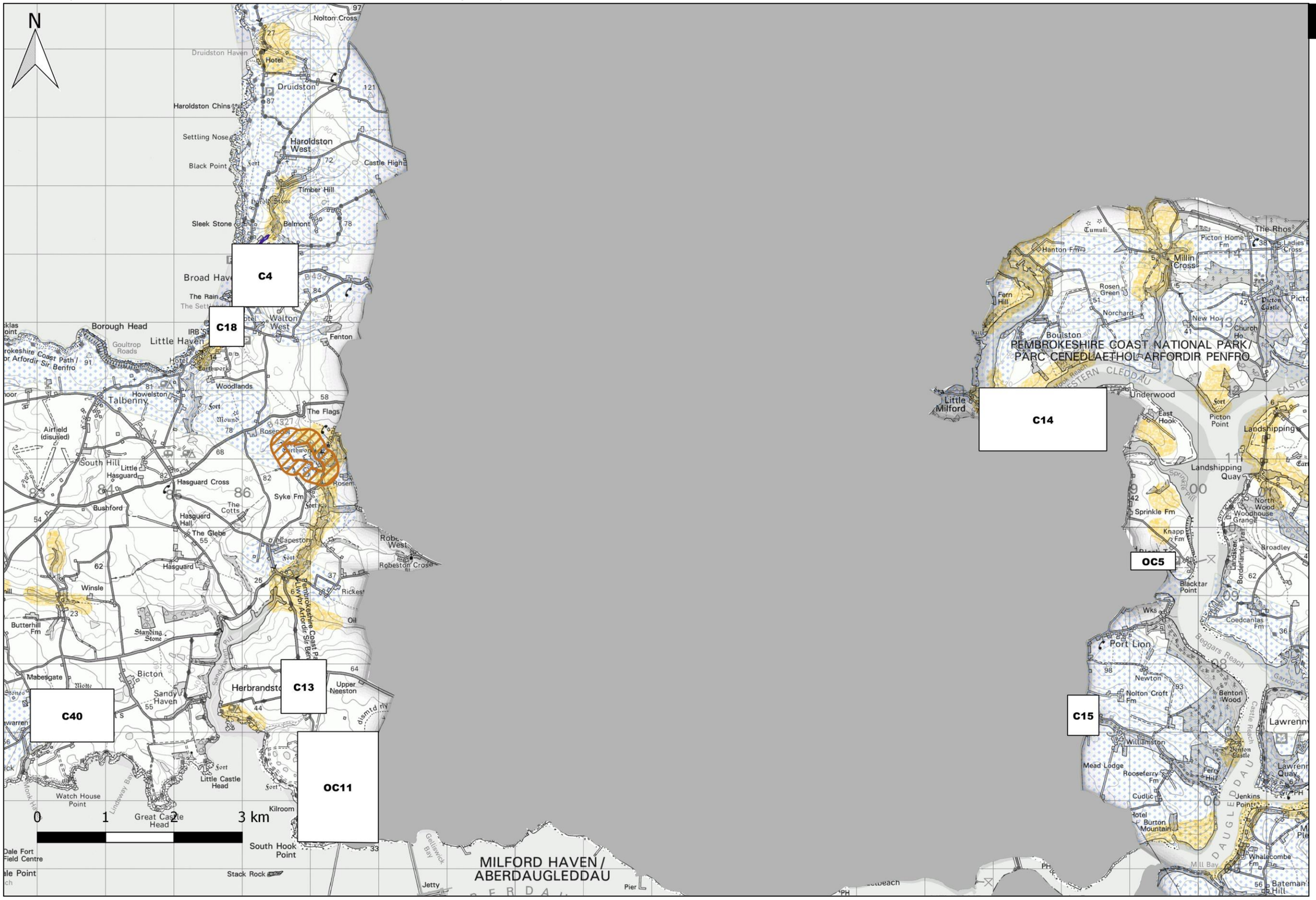

Reproduced from the Ordnance Survey mapping with the permission of the Controller of Her Majesty's Stationery Office. © Crown Copyright. Unauthorised reproduction infringes Crown Copyright and may lead to prosecution or civil proceedings. Pembrokeshire Coast National Park Authority - copyright licence/account number 100022534. Atgynhyrchwyd o fapiau Arolwg Ordnans gyda chaniatâd Rheolwr Llyfrfa Ei Mawrhydi. © Hawlfraint y Goron . Mae atgynhyrchu anawdurdodedig yn torri Hawlfraint y Goron ac fe allai arwain ar erlyniad neu achos sifil. Awdurdod Parc Cenedlaethol Arfordir Penfro - rhif cyfrif/trwydded hawlfraint 100022534

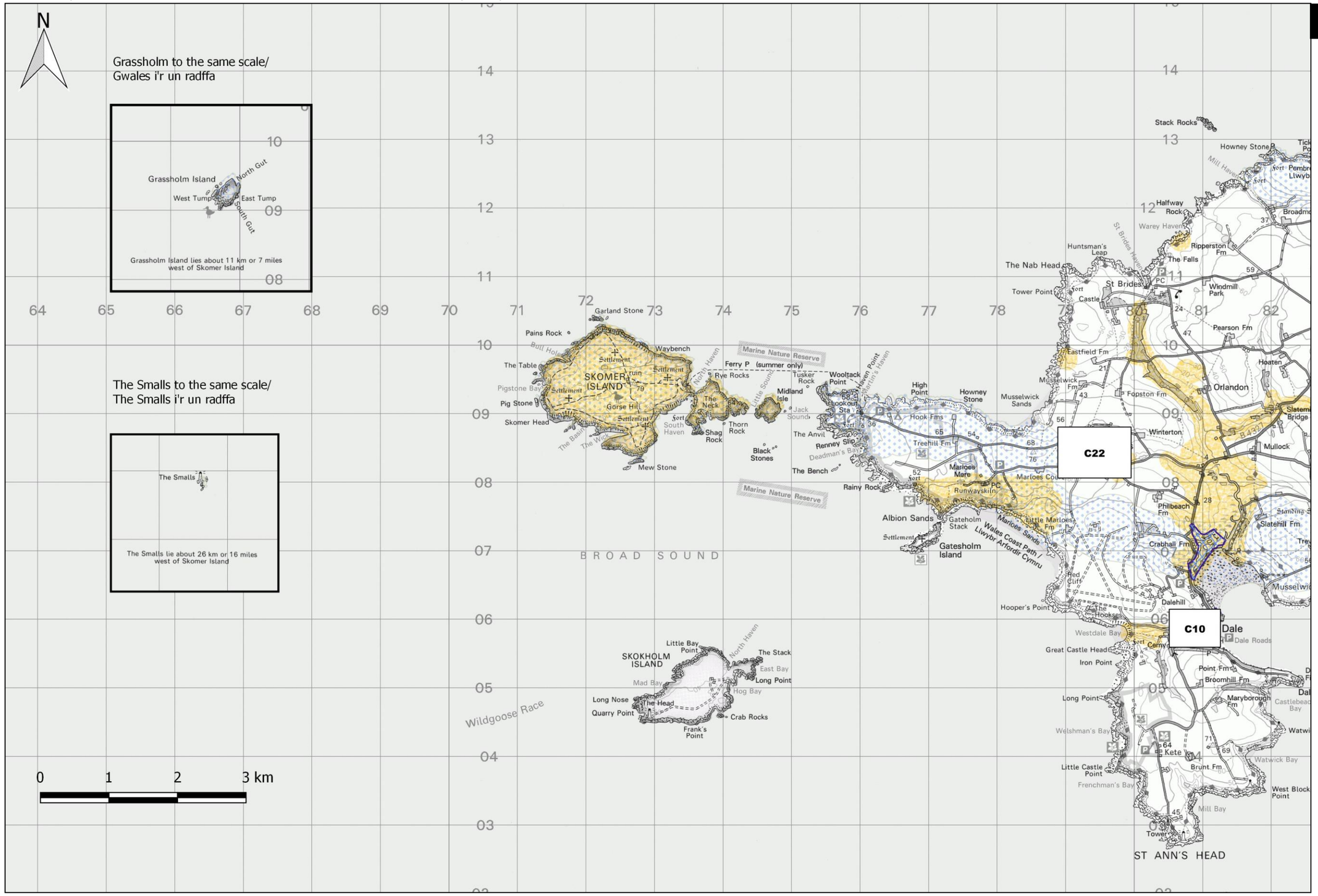

Reproduced from the Ordnance Survey mapping with the permission of the Controller of Her Majesty's Stationery Office. © Crown Copyright. Unauthorised reproduction infringes Crown Copyright and may lead to prosecution or civil proceedings. Pembrokeshire Coast National Park Authority - copyright licence/account number 100022534. Atgynhyrchwyd o fapiau Arolwg Ordnans gyda chaniatâd Rheolwr Llyfrfa Ei Mawrhydi. © Hawlfraint y Goron . Mae atgynhyrchu anawdurdodedig yn torri Hawlfraint y Goron ac fe allai arwain ar erlyniad neu achos sifil. Awdurdod Parc Cenedlaethol Arfordir Penfro - rhif cyfrif/trwydded hawlfraint 100022534

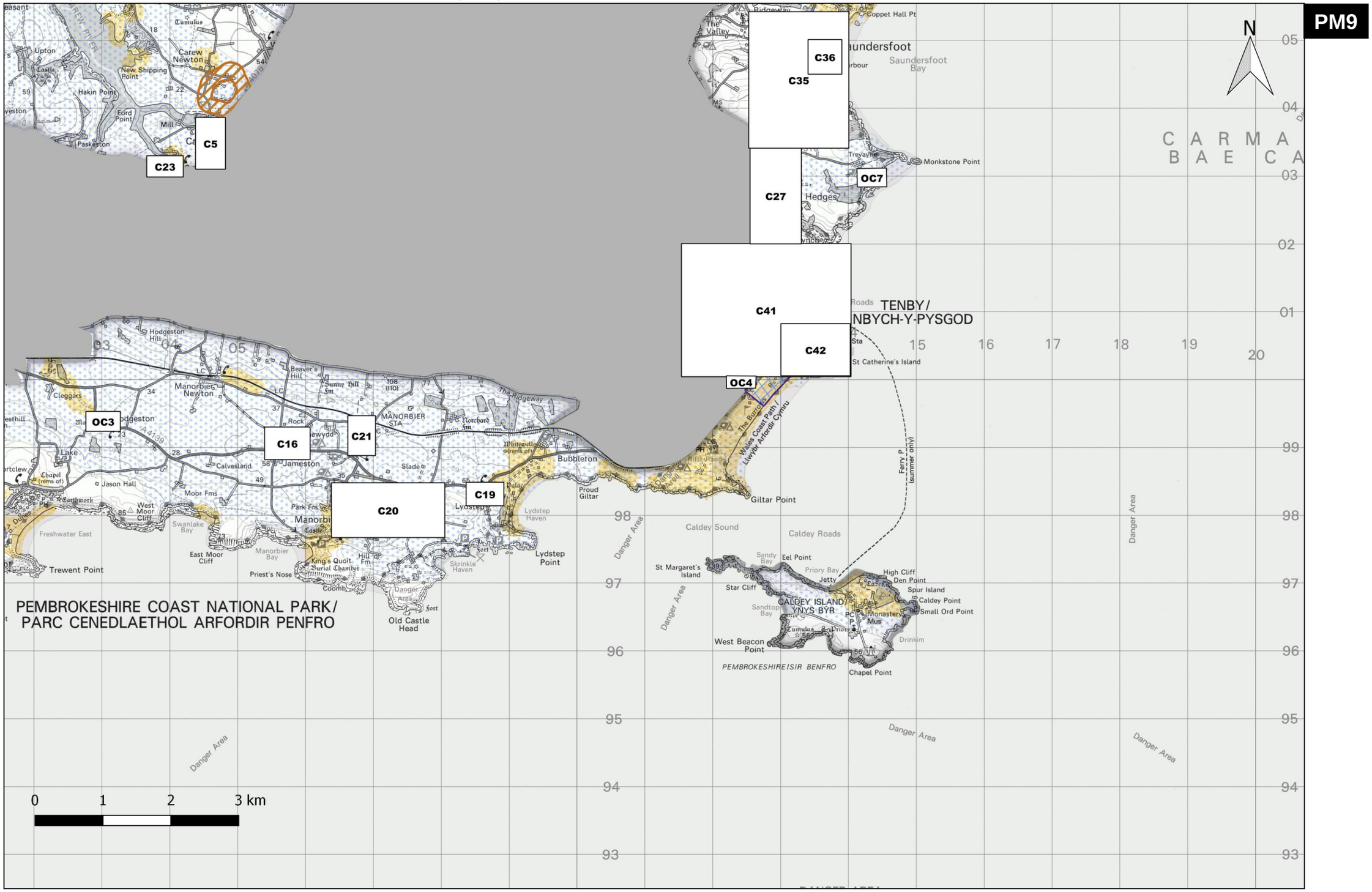

Reproduced from the Ordnance Survey mapping with the permission of the Controller of Her Majesty's Stationery Office. © Crown Copyright. Unauthorised reproduction infringes Crown Copyright and may lead to prosecution or civil proceedings. Pembrokeshire Coast National Park Authority - copyright licence/account number 100022534. Atgynhyrchwyd o fapiau Arolwg Ordnans gyda chaniatâd Rheolwr Llyfrfa Ei Mawrhydi. © Hawlfraint y Goron . Mae atgynhyrchu anawdurdodedig yn torri Hawlfraint y Goron ac fe allai arwain ar erlyniad neu achos sifil. Awdurdod Parc Cenedlaethol Arfordir Penfro - rhif cyfrif/trwydded hawlfraint 100022534

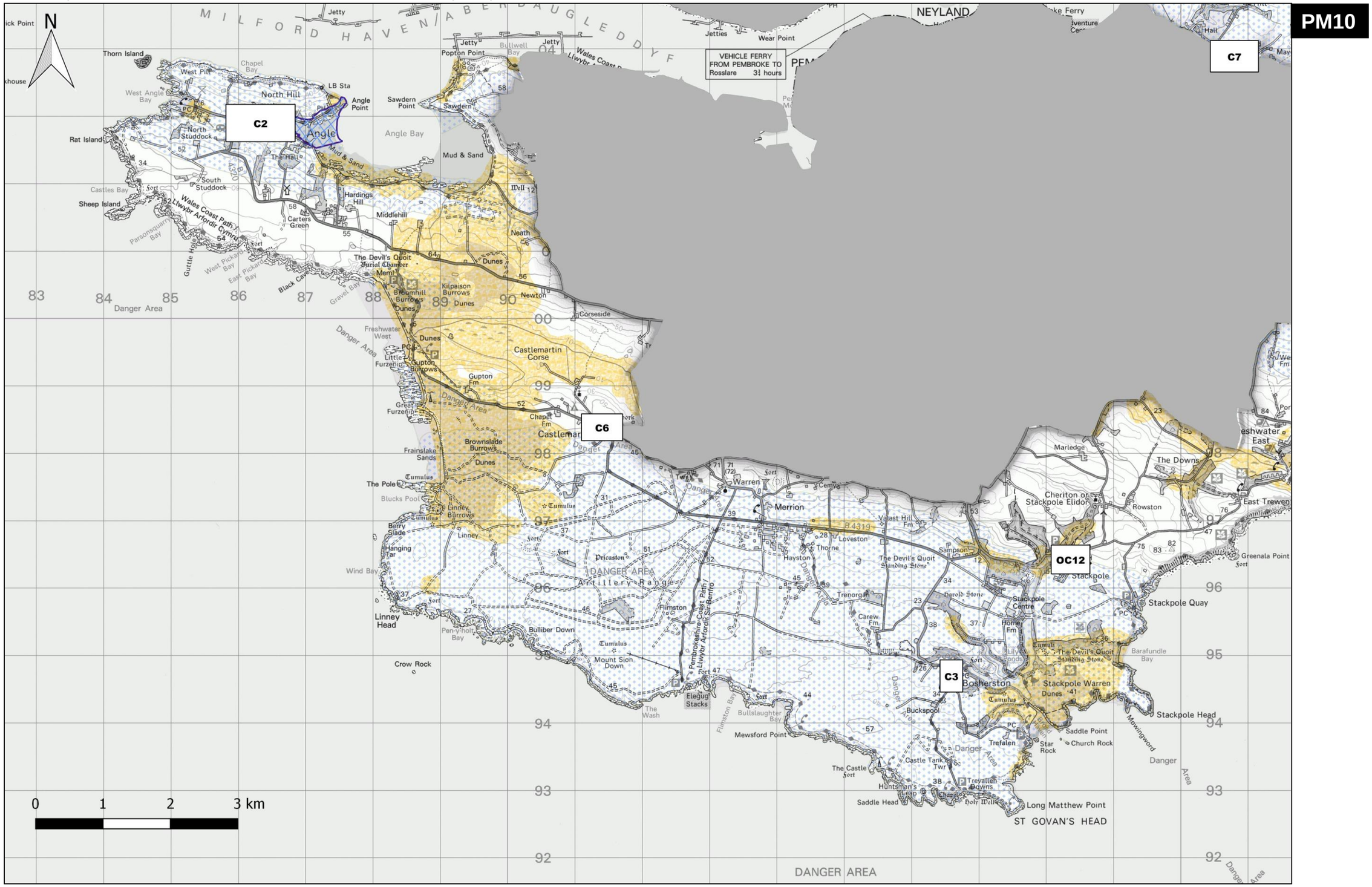

Reproduced from the Ordnance Survey mapping with the permission of the Controller of Her Majesty's Stationery Office. © Crown Copyright. Unauthorised reproduction infringes Crown Copyright and may lead to prosecution or civil proceedings. Pembrokeshire Coast National Park Authority - copyright licence/account number 100022534. Atgynhyrchwyd o fapiau Arolwg Ordnans gyda chaniatâd Rheolwr Llyfrfa Ei Mawrhydi. © Hawlfraint y Goron . Mae atgynhyrchu anawdurdodedig yn torri Hawlfraint y Goron ac fe allai arwain ar erlyniad neu achos sifil. Awdurdod Parc Cenedlaethol Arfordir Penfro - rhif cyfrif/trwydded hawlfraint 100022534

Key to Inset Maps / Esboniad atym Mapiau Mewnosodiad

- Centre Boundary (Paragrapah 4.24)/ Ffin y Ganolfan (Paragraff 4.24)
- Policy 48 Direction of Future Growth/Cyfeiriad ar gyfer tyfiant yn y dyfodol
- Housing Allocation (Policy 48)/ Dyraniad Tai (Polisi 48)
- Land with planning permission as at April 2017 (threshold applied) (Appendix 1)/ Tir â chaniatâd cynllunio fis Ebrill 2017 (trothwy yn gymwys) (Atodiad 1)
- Harbour Area (Policy 19)/ Ardal Harbwr (Polisi 19)
- Retail Centre (Policy 54 & 55)/ Canolfan Manwerthu (Polisi 54/55)
- Primary Retail Frontage (Policy 55)/ Canolfan Manwerthu (Polisi 55)
- Open Space (Policy 17)/ Gofod Agored(Polisi 17)
- Green Wedge (Policy 17)/ Gofod Agored (Polisi 17)
- Minerals Safefuarding Zone - Hard Rock (Policy 22)/ Parth Diogelu Mwynau (Polisi 22)
- Minerals Safefuarding Zone - Sand and Gravel (Policy 22)/ Parth Diogelu Mwynau (Polisi 22)
- Mineral and Quarry Sites (Buffer Zones) (Policy 23)/ Safleodd Mwynau a Chwarelu (Clustogfeydd) (Polisi 23)
- Coastal Change Management Areas(Policies 36 - 38)/ Ardaloedd Rheoli Newid Arfordirol(Polisi 36 - 28)
- Welsh Language Sensitive Areas (Policy 14)/ Ardaloedd Sensitif o ran y Gymraeg(Polisi 14)

Inset Map Index / Mynegai am Mapiau Mewnosodiad

Centres / Canolfannau

Inset / Mynegai	
C1	Amroth
C2	Angle
C3	Bosherston
C4	Broad Haven/Aber Llydan
C5	Carew/Caeriw
C6	Castlemartin
C7	Cosheston
C8	Cresswell Quay
C9	Crymych
C10	Dale
C11	Dinas Cross/Dinas
C12	Felindre Farchog
C13	Herbrandston
C14	Hook
C15	Houghton
C16	Jameston
C17	Lawrenny/Lawrenni
C18	Little Haven/Aber Bach
C19	Lydstep
C20	Manorbier/Maenorbyr
C21	Manorbier Station/Gorsaf Maenorbyr
C22	Marloes
C23	Milton
C24	Moylegrove/Trewyddel
C25	Mynachlogddu
C26	Nevern/Nanhyfer
C27	New Hedges
C28	Newgale/Niwgwl
C29	Newport/Trefdraeth
C30	Nolton Haven
C31	Pontfaen
C32	Porthgain
C33	Roch/Y Garn
C34	Rosebush
C35	Saundersfoot
C36	Saundersfoot (Centre)/Saundersfoot (Canol)
C37	Solva/Solfach
C38	Square and Compass/Y Sgwar
C39	St Davids/Tyddewi
C40	St Ishmaels/Llanismel
C41	Tenby/Dinbych-y-Pysgod
C42	Tenby (Centre)/Dinbych-y-Pysgod (Canol)
C43	Trefin
C44	Wiseman's Bridge

Other Inset Maps / Mapiau Mewnosodiad Eraill

Inset / Mynegai	Name / Enw
OC1	Velindre
OC2	Cwm yr Eglwys
OC3	Hodgeston
OC4	Kiln Park
OC5	Llangwm
OC6	Llanychaer
OC7	Monkstone
OC8	Nolton
OC9	Carningli
OC10	Roch Gate
OC11	Southhook
OC12	Stackpole / Ystangbwll

Reproduced from the Ordnance Survey mapping with the permission of the Controller of Her Majesty's Stationery Office. © Crown Copyright. Unauthorised reproduction infringes Crown Copyright and may lead to prosecution or civil proceedings. Pembrokeshire Coast National Park Authority - copyright licence/account number 100022534. Atgynhyrchwyd o fapiau Arolwg Ordnans gyda chaniatâd Rheolwr Llyfrfa Ei Mawrhydi. © Hawlfraint y Goron . Mae atgynhyrchu anawdurdodedig yn torri Hawlfraint y Goron ac fe allai arwain ar erlyniad neu achos sifil. Awdurdod Parc Cenedlaethol Arfordir Penfro - rhif cyfrif/trwydded hawlfraint 100022534

C1 Amroth

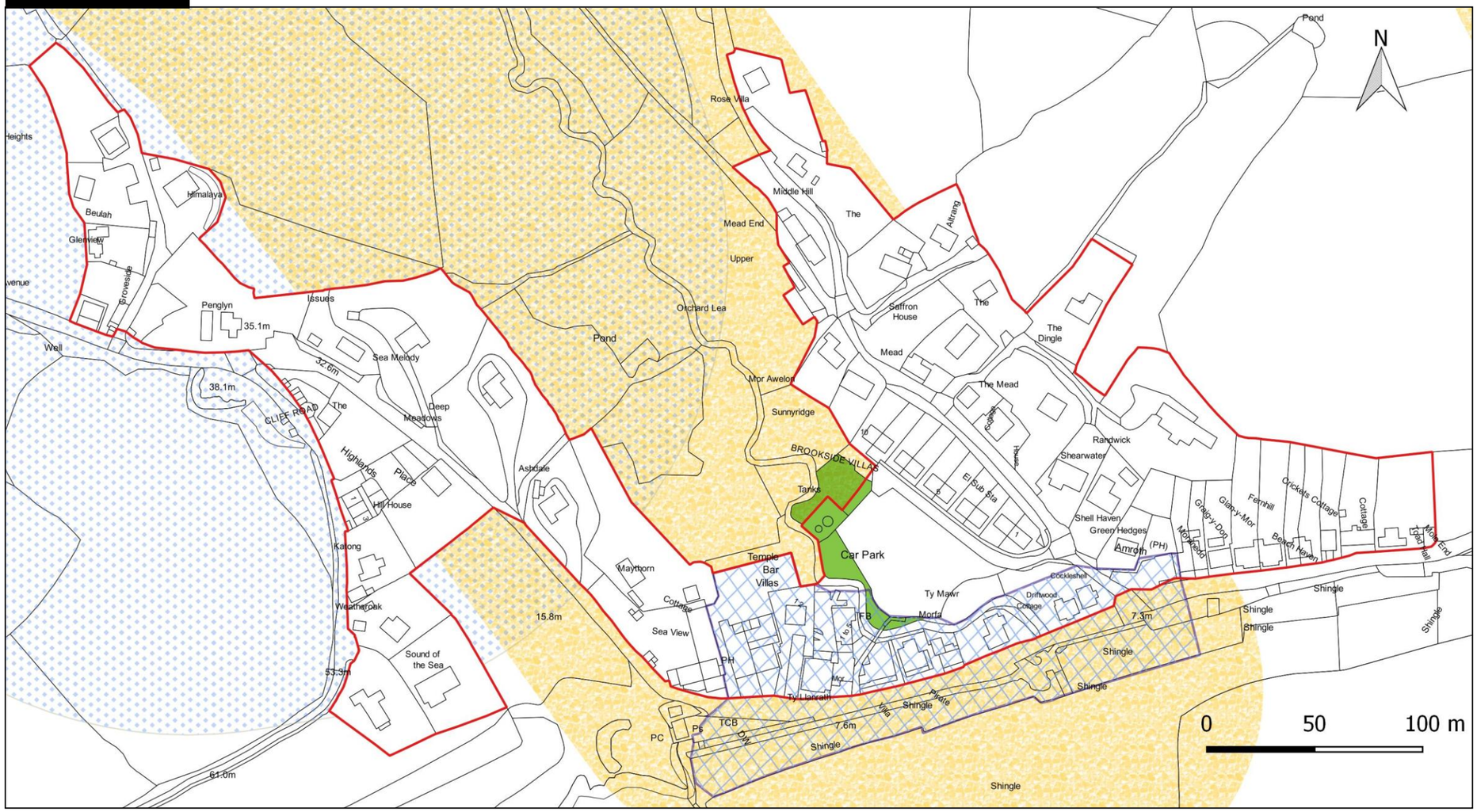

Reproduced from the Ordnance Survey mapping with the permission of the Controller of Her Majesty's Stationery Office. © Crown Copyright. Unauthorised reproduction infringes Crown Copyright and may lead to prosecution or civil proceedings. Pembrokeshire Coast National Park Authority - copyright licence/account number 100022534. Atgynhyrchwyd o fapiau Arolwg Ordnans gyda chaniatâd Rheolwr Llyfrfa Ei Mawrhydi. © Hawlfraint y Goron . Mae atgynhyrchu anawdurdodedig yn torri Hawlfraint y Goron ac fe allai arwain ar erlyniad neu achos sifil. Awdurdod Parc Cenedlaethol Arfordir Penfro - rhif cyfrif/trwydded hawlfraint 100022534

C2 Angle

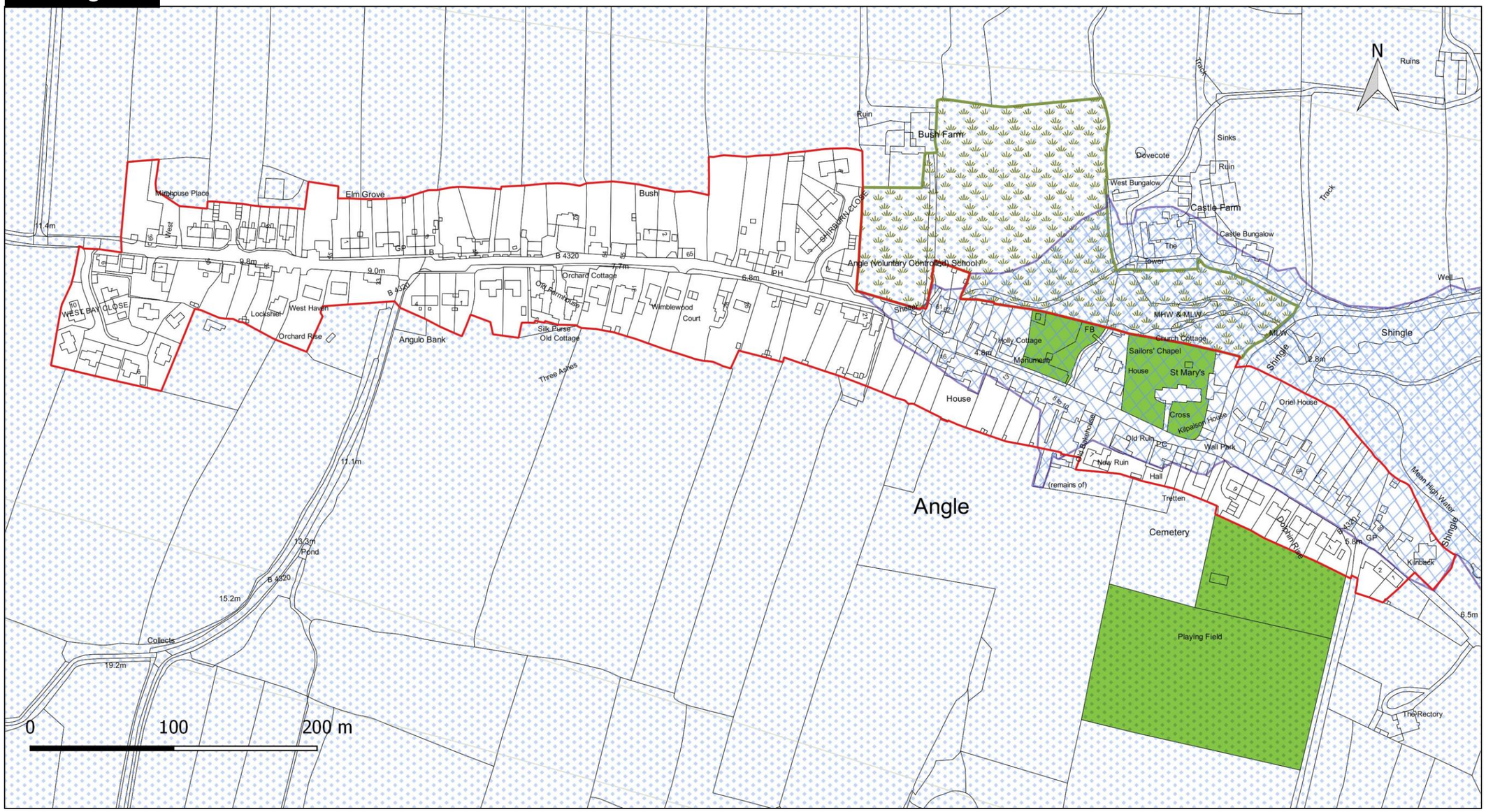

Reproduced from the Ordnance Survey mapping with the permission of the Controller of Her Majesty's Stationery Office. © Crown Copyright. Unauthorised reproduction infringes Crown Copyright and may lead to prosecution or civil proceedings. Pembrokeshire Coast National Park Authority - copyright licence/account number 100022534. Atgynhyrchwyd o fapiau Arolwg Ordnans gyda chaniatâd Rheolwr Llyfrfa Ei Mawrhydi. © Hawlfraint y Goron . Mae atgynhyrchu anawdurdodedig yn torri Hawlfraint y Goron ac fe allai arwain ar erlyniad neu achos sifil. Awdurdod Parc Cenedlaethol Arfordir Penfro - rhif cyfrif/trwydded hawlfraint 100022534

C3 Bosherston

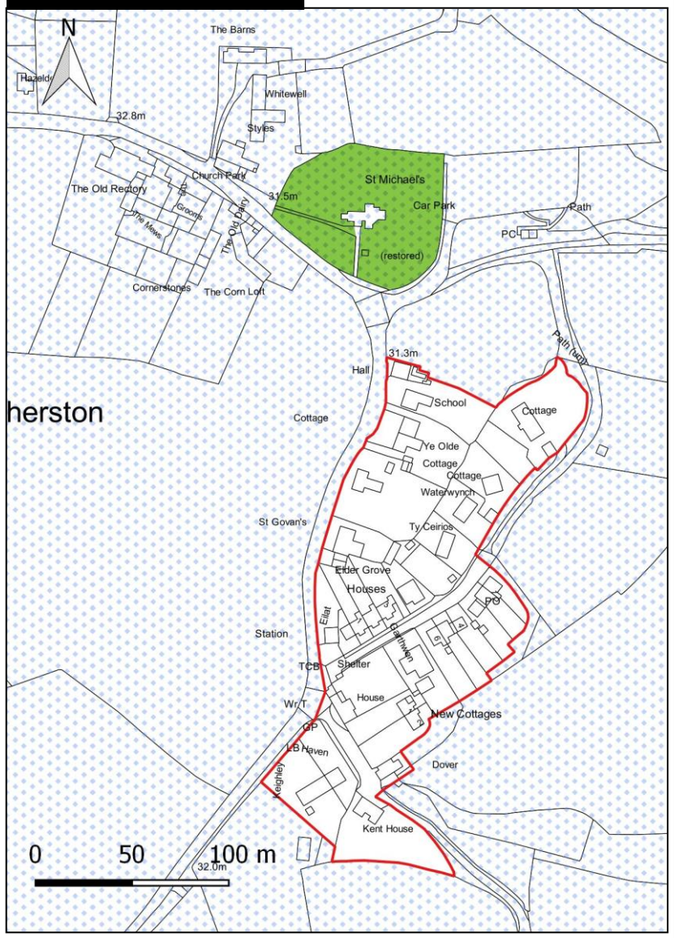

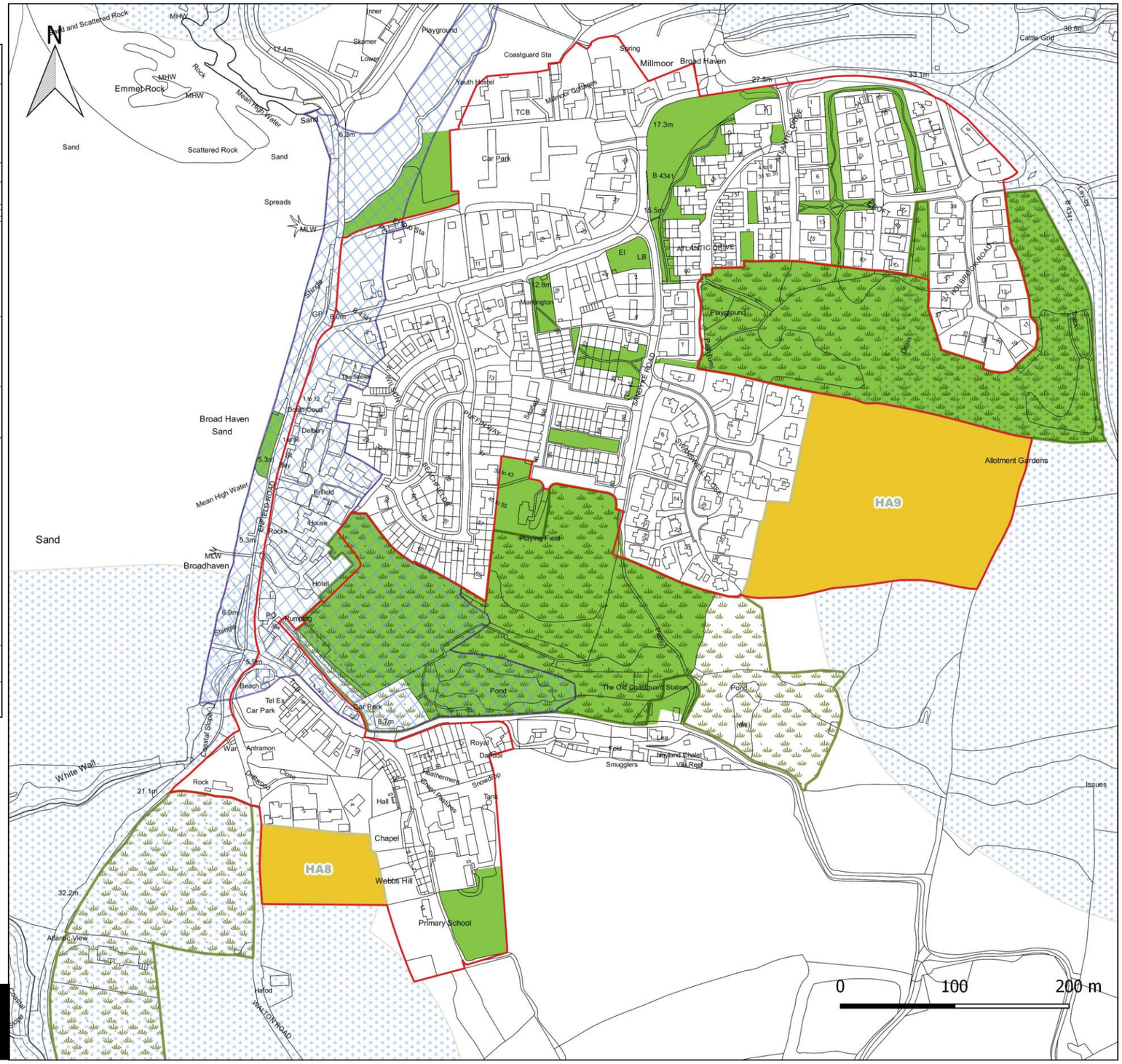

C4 Broad Haven / Aber Llydan

Reproduced from the Ordnance Survey mapping with the permission of the Controller of Her Majesty's Stationery Office. © Crown Copyright. Unauthorised reproduction infringes Crown Copyright and may lead to prosecution or civil proceedings. Pembrokeshire Coast National Park Authority - copyright licence/account number 100022534. Atgynhyrchwyd o fapiau Arolwg Ordnans gyda chaniatâd Rheolwr Llyfrfa Ei Mawrhydi. © Hawlfraint y Goron . Mae atgynhyrchu anawdurdodedig yn torri Hawlfraint y Goron ac fe allai arwain ar erlyniad neu achos sifil. Awdurdod Parc Cenedlaethol Arfordir Penfro - rhif cyfrif/trwydded hawlfraint 100022534

C5 Carew/Caeriw

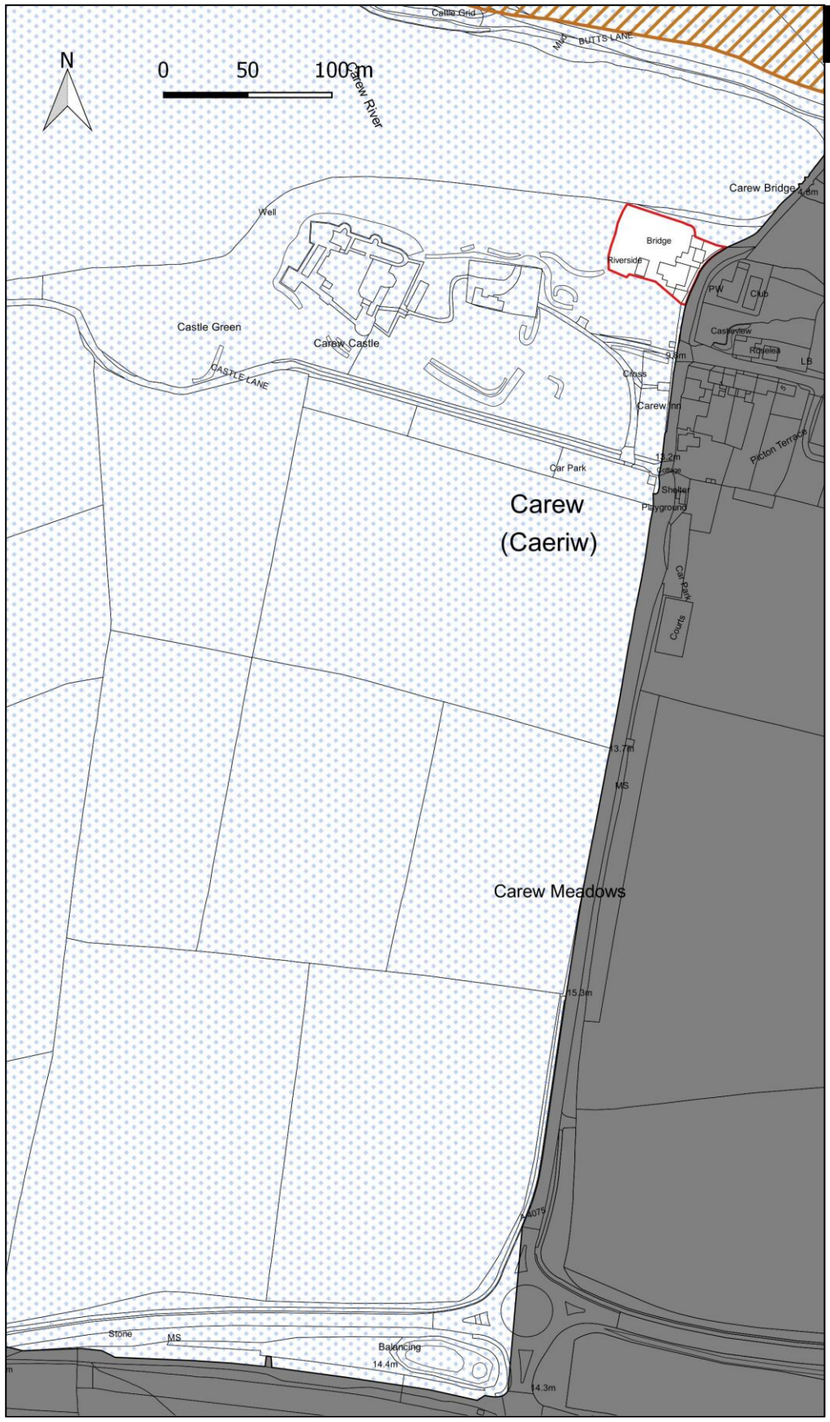

C6 Castlemartin

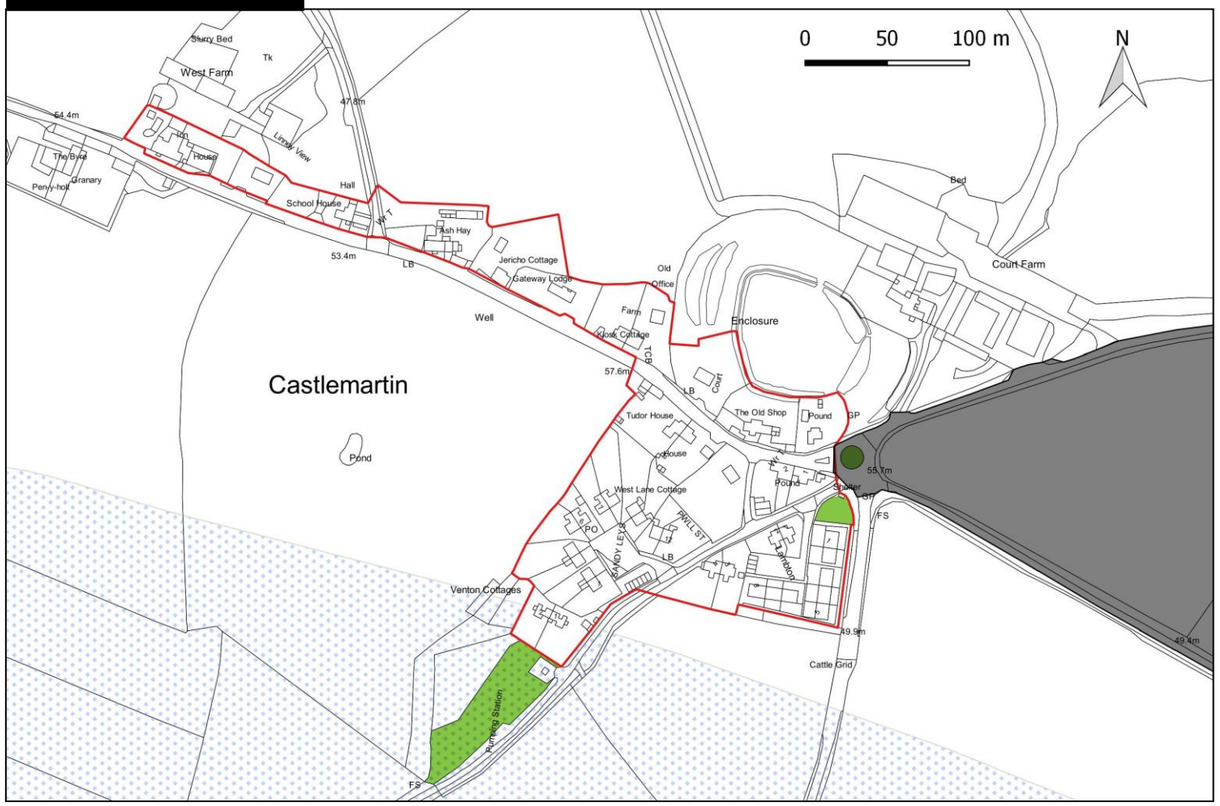

Reproduced from the Ordnance Survey mapping with the permission of the Controller of Her Majesty's Stationery Office. © Crown Copyright. Unauthorised reproduction infringes Crown Copyright and may lead to prosecution or civil proceedings. Pembrokeshire Coast National Park Authority - copyright licence/account number 100022534. Atgynhyrchwyd o fapiau Arolwg Ordnans gyda chaniatâd Rheolwr Llyfrfa Ei Mawrhydi. © Hawlfraint y Goron . Mae atgynhyrchu anawdurdodedig yn torri Hawlfraint y Goron ac fe allai arwain ar erlyniad neu achos sifil. Awdurdod Parc Cenedlaethol Arfordir Penfro - rhif cyfrif/trwydded hawlfraint 100022534

C7 Cosheston

Reproduced from the Ordnance Survey mapping with the permission of the Controller of Her Majesty's Stationery Office. © Crown Copyright. Unauthorised reproduction infringes Crown Copyright and may lead to prosecution or civil proceedings. Pembrokeshire Coast National Park Authority - copyright licence/account number 100022534. Atgynhyrchwyd o fapiau Arolwg Ordnans gyda chaniatâd Rheolwr Llyfrfa Ei Mawrhydi. © Hawlfraint y Goron . Mae atgynhyrchu anawdurdodedig yn torri Hawlfraint y Goron ac fe allai arwain ar erlyniad neu achos sifil. Awdurdod Parc Cenedlaethol Arfordir Penfro - rhif cyfrif/trwydded hawlfraint 100022534

C8 Cresswell Quay

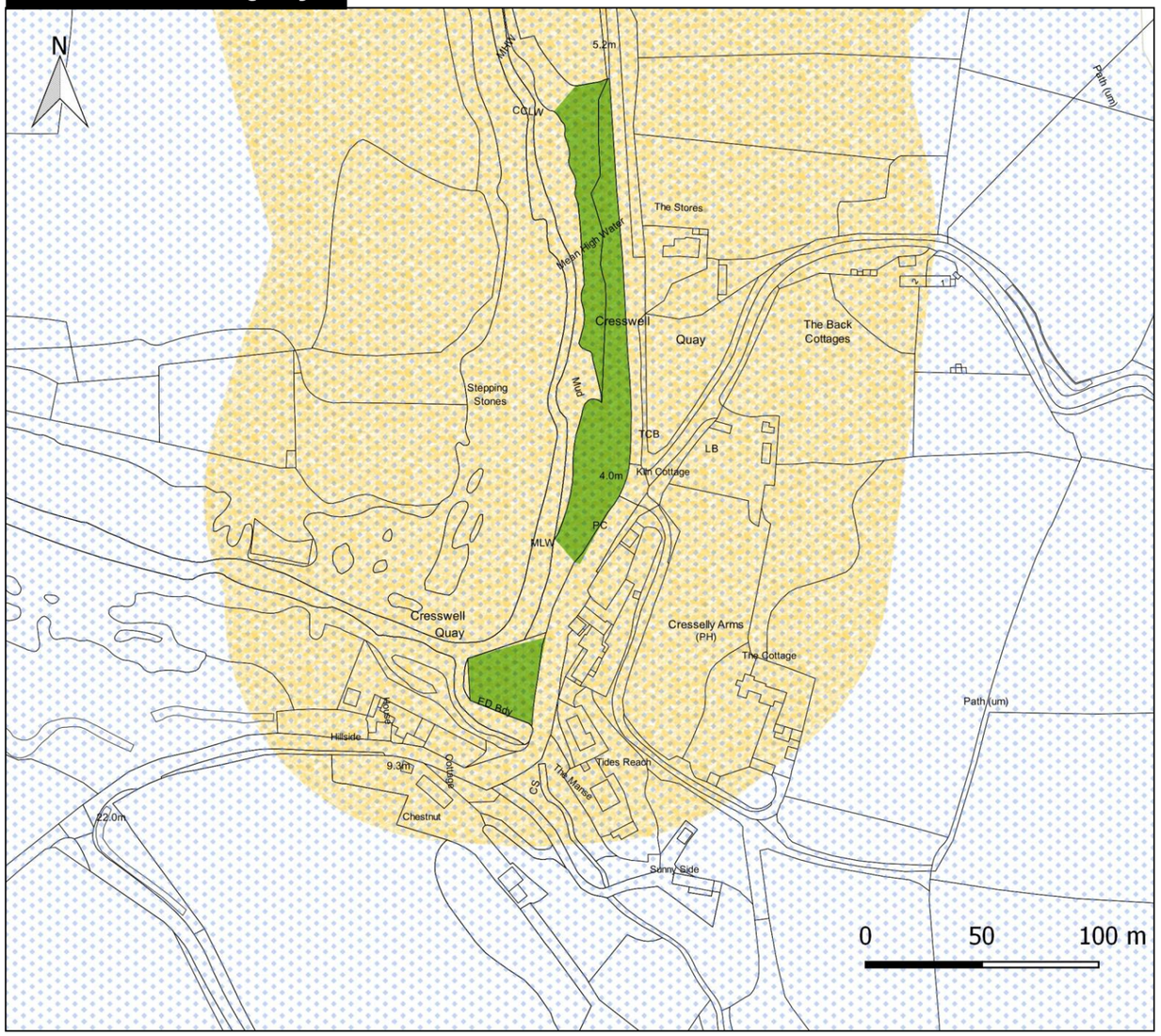

Reproduced from the Ordnance Survey mapping with the permission of the Controller of Her Majesty's Stationery Office. © Crown Copyright. Unauthorised reproduction infringes Crown Copyright and may lead to prosecution or civil proceedings. Pembrokeshire Coast National Park Authority - copyright licence/account number 100022534. Atgynhyrchwyd o fapiau Arolwg Ordnans gyda chaniatâd Rheolwr Llyfrfa Ei Mawrhydi. © Hawlfraint y Goron . Mae atgynhyrchu anawdurdodedig yn torri Hawlfraint y Goron ac fe allai arwain ar erlyniad neu achos sifil. Awdurdod Parc Cenedlaethol Arfordir Penfro - rhif cyfrif/trwydded hawlfraint 100022534

C9 Crymych

Reproduced from the Ordnance Survey mapping with the permission of the Controller of Her Majesty's Stationery Office. © Crown Copyright. Unauthorised reproduction infringes Crown Copyright and may lead to prosecution or civil proceedings. Pembrokeshire Coast National Park Authority - copyright licence/account number 100022534. Atgynhyrchwyd o fapiau Arolwg Ordnans gyda chaniatâd Rheolwr Llyfrfa Ei Mawrhydi. © Hawlfraint y Goron . Mae atgynhyrchu anawdurdodedig yn torri Hawlfraint y Goron ac fe allai arwain ar erlyniad neu achos sifil. Awdurdod Parc Cenedlaethol Arfordir Penfro - rhif cyfrif/trwydded hawlfraint 100022534

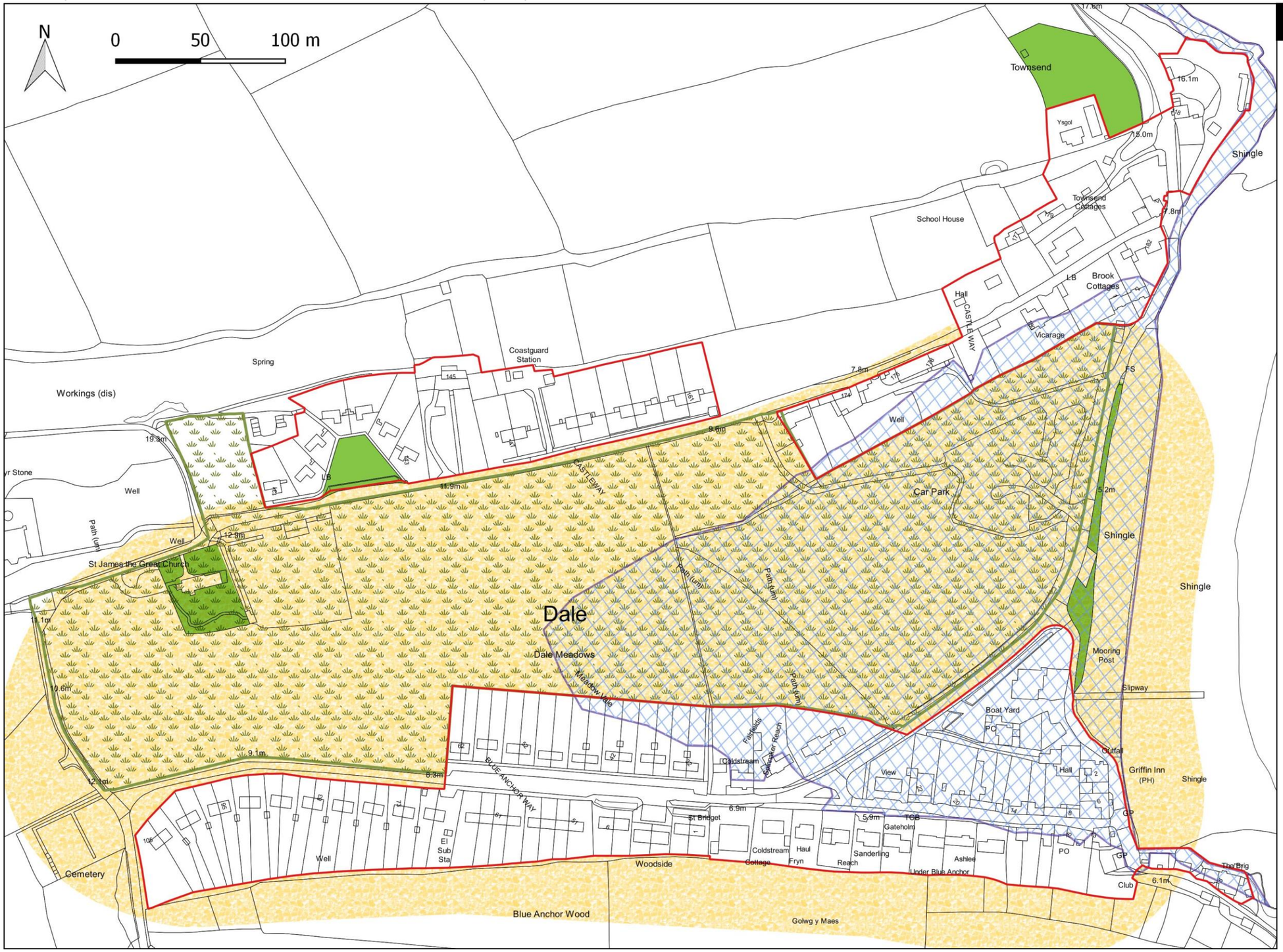

Reproduced from the Ordnance Survey mapping with the permission of the Controller of Her Majesty's Stationery Office. © Crown Copyright. Unauthorised reproduction infringes Crown Copyright and may lead to prosecution or civil proceedings. Pembrokeshire Coast National Park Authority - copyright licence/account number 100022534. Atgynhyrchwyd o fapiau Arolwg Ordnans gyda chaniatâd Rheolwr Llyfrfa Ei Mawrhydi. © Hawlfraint y Goron . Mae atgynhyrchu anawdurdodedig yn torri Hawlfraint y Goron ac fe allai arwain ar erlyniad neu achos sifil. Awdurdod Parc Cenedlaethol Arfordir Penfro - rhif cyfrif/trwydded hawlfraint 100022534

C11 Dinas Cross/ Dinas

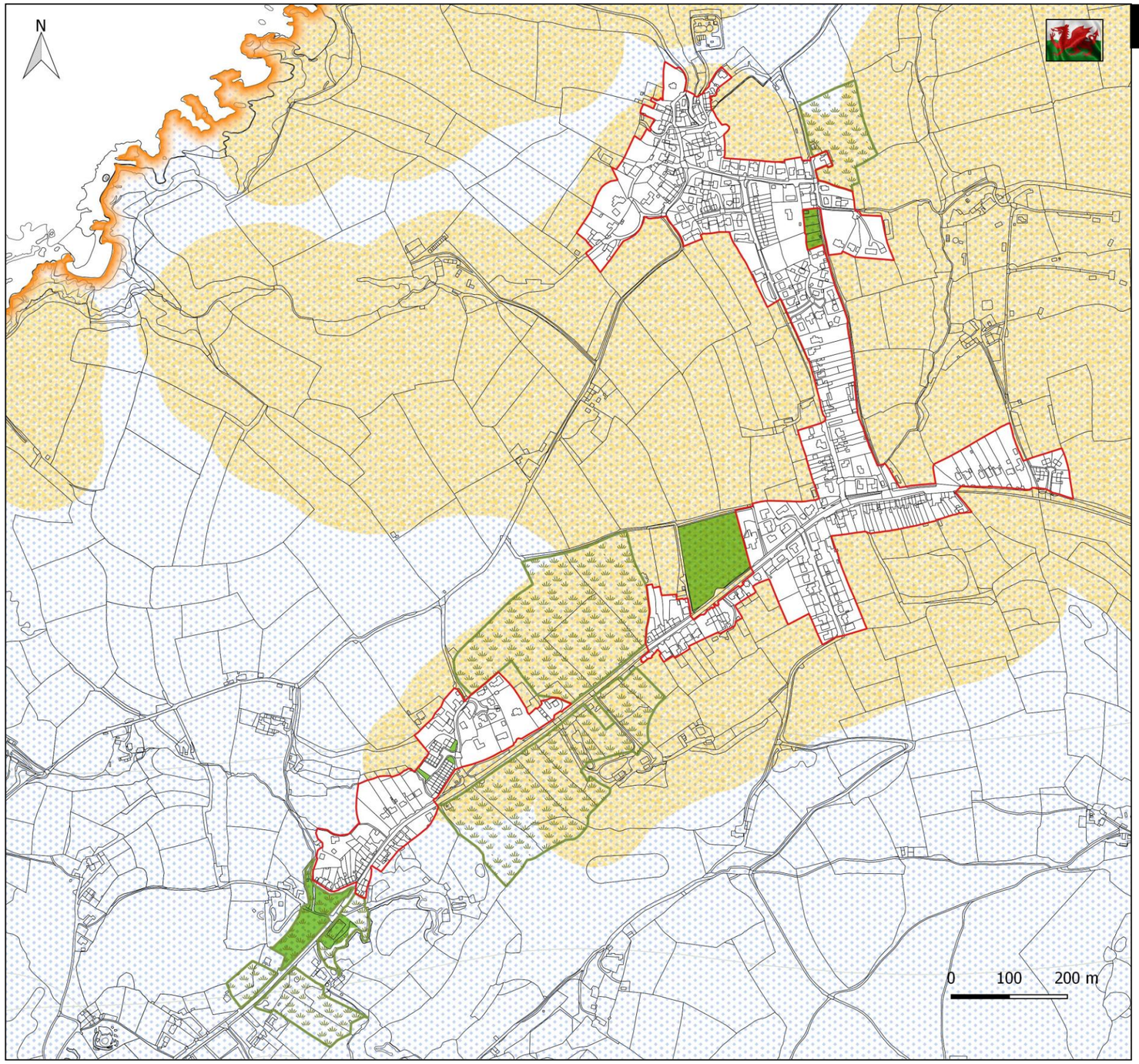

Reproduced from the Ordnance Survey mapping with the permission of the Controller of Her Majesty's Stationery Office. © Crown Copyright. Unauthorised reproduction infringes Crown Copyright and may lead to prosecution or civil proceedings. Pembrokeshire Coast National Park Authority - copyright licence/account number 100022534. Atgynhyrchwyd o fapiau Arolwg Ordnans gyda chaniatâd Rheolwr Llyfrfa Ei Mawrhydi. © Hawlfraint y Goron . Mae atgynhyrchu anawdurdodedig yn torri Hawlfraint y Goron ac fe allai arwain ar erlyniad neu achos sifil. Awdurdod Parc Cenedlaethol Arfordir Penfro - rhif cyfrif/trwydded hawlfraint 100022534

C12 Felindre Farchog

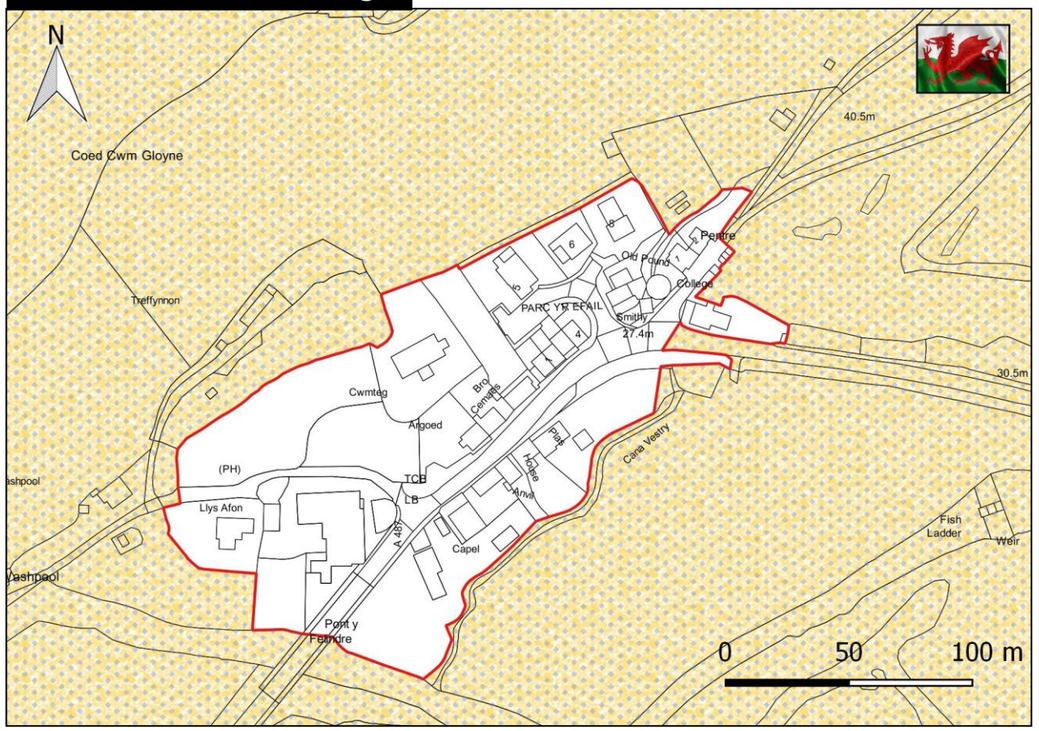

C13 Herbrandston

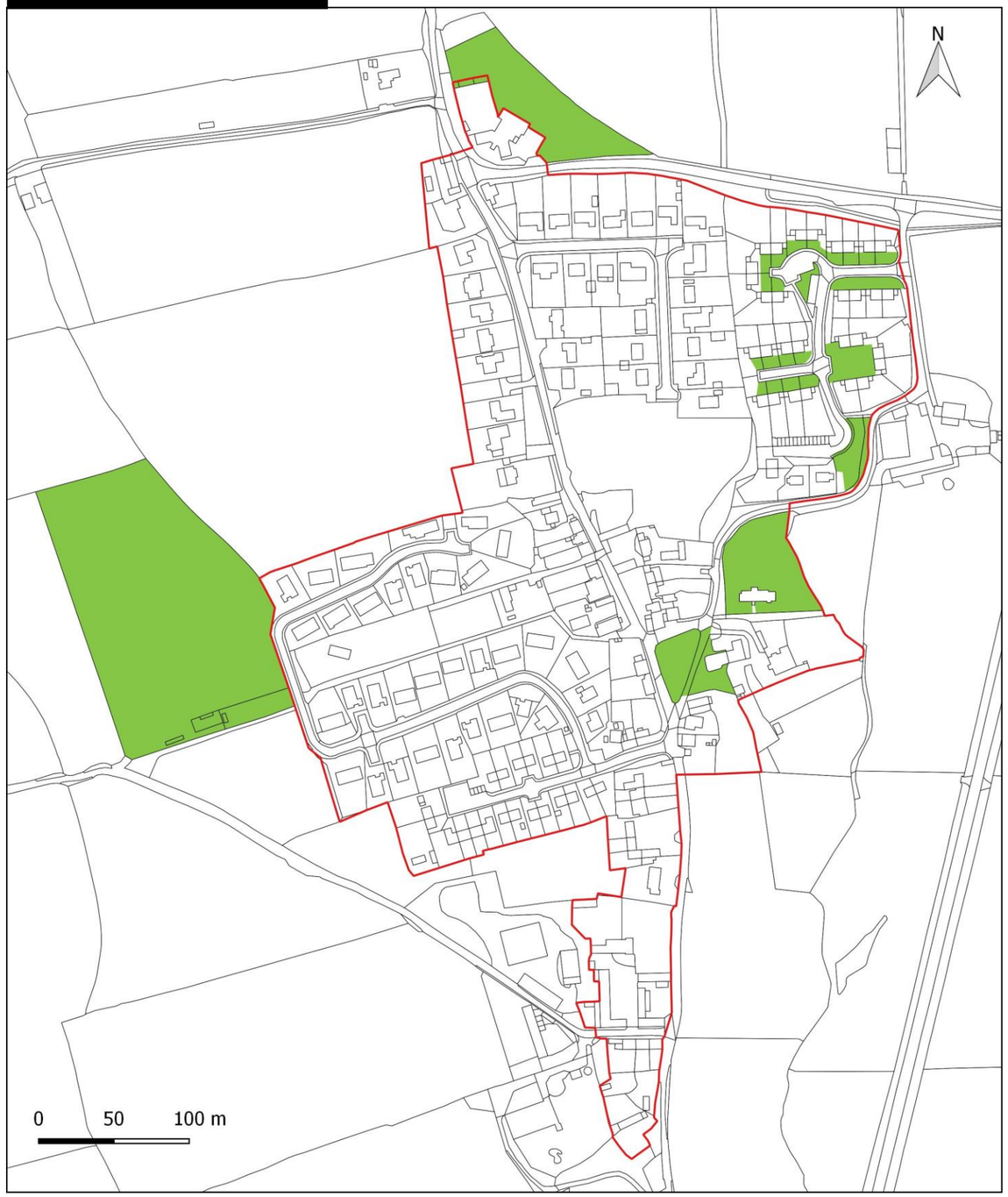

Reproduced from the Ordnance Survey mapping with the permission of the Controller of Her Majesty's Stationery Office. © Crown Copyright. Unauthorised reproduction infringes Crown Copyright and may lead to prosecution or civil proceedings. Pembrokeshire Coast National Park Authority - copyright licence/account number 100022534. Atgynhyrchwyd o fapiau Arolwg Ordnans gyda chaniatâd Rheolwr Llyfrfa Ei Mawrhydi. © Hawlfraint y Goron . Mae atgynhyrchu anawdurdodedig yn torri Hawlfraint y Goron ac fe allai arwain ar erlyniad neu achos sifil. Awdurdod Parc Cenedlaethol Arfordir Penfro - rhif cyfrif/trwydded hawlfraint 100022534

C14 Hook

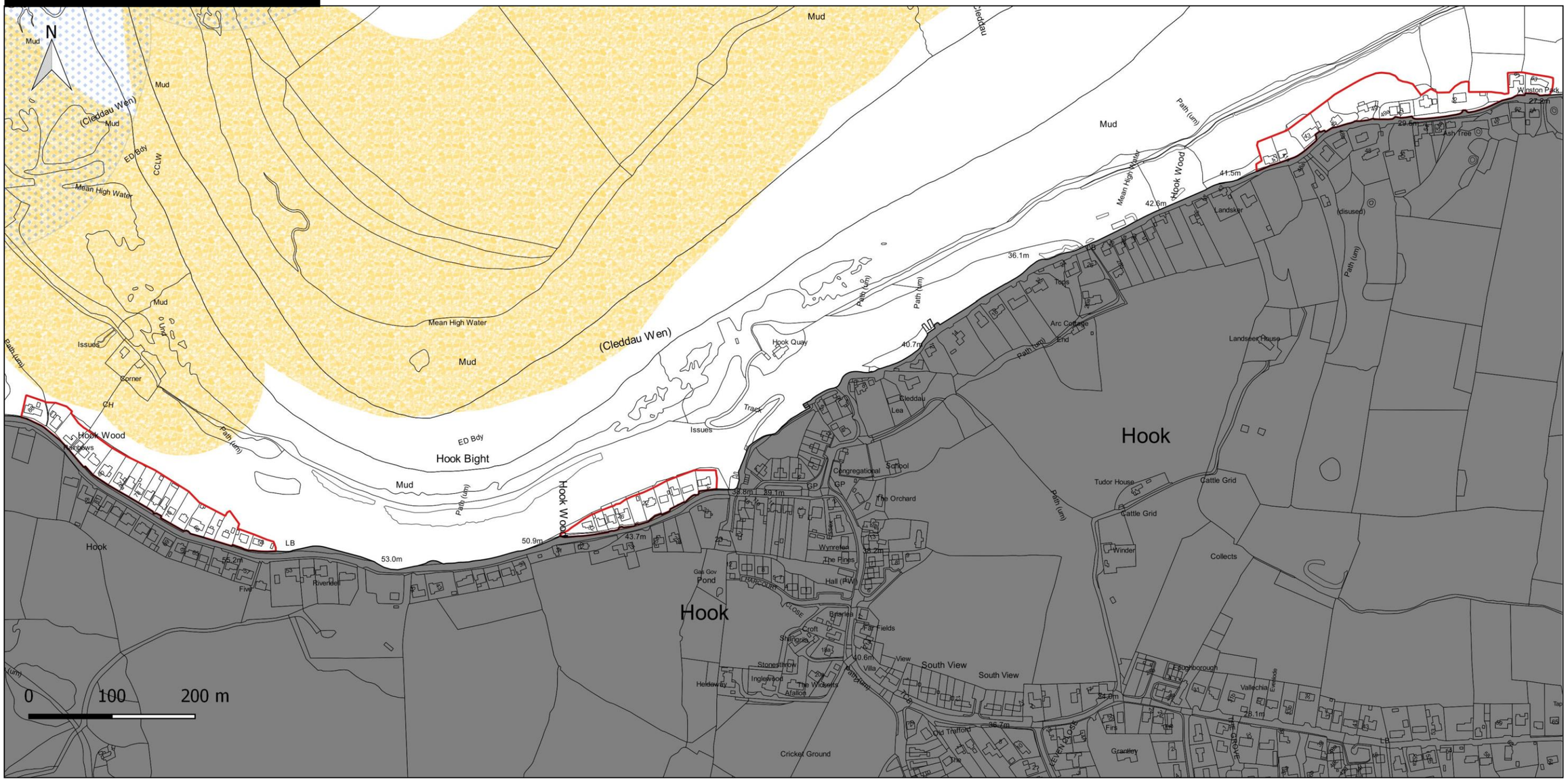

Reproduced from the Ordnance Survey mapping with the permission of the Controller of Her Majesty's Stationery Office. © Crown Copyright. Unauthorised reproduction infringes Crown Copyright and may lead to prosecution or civil proceedings. Pembrokeshire Coast National Park Authority - copyright licence/account number 100022534. Atgynhyrchwyd o fapiau Arolwg Ordnans gyda chaniatâd Rheolwr Llyfrfa Ei Mawrhydi. © Hawlfraint y Goron . Mae atgynhyrchu anawdurdodedig yn torri Hawlfraint y Goron ac fe allai arwain ar erlyniad neu achos sifil. Awdurdod Parc Cenedlaethol Arfordir Penfro - rhif cyfrif/trwydded hawlfraint 100022534

C15 Houghton

C16 Jameston

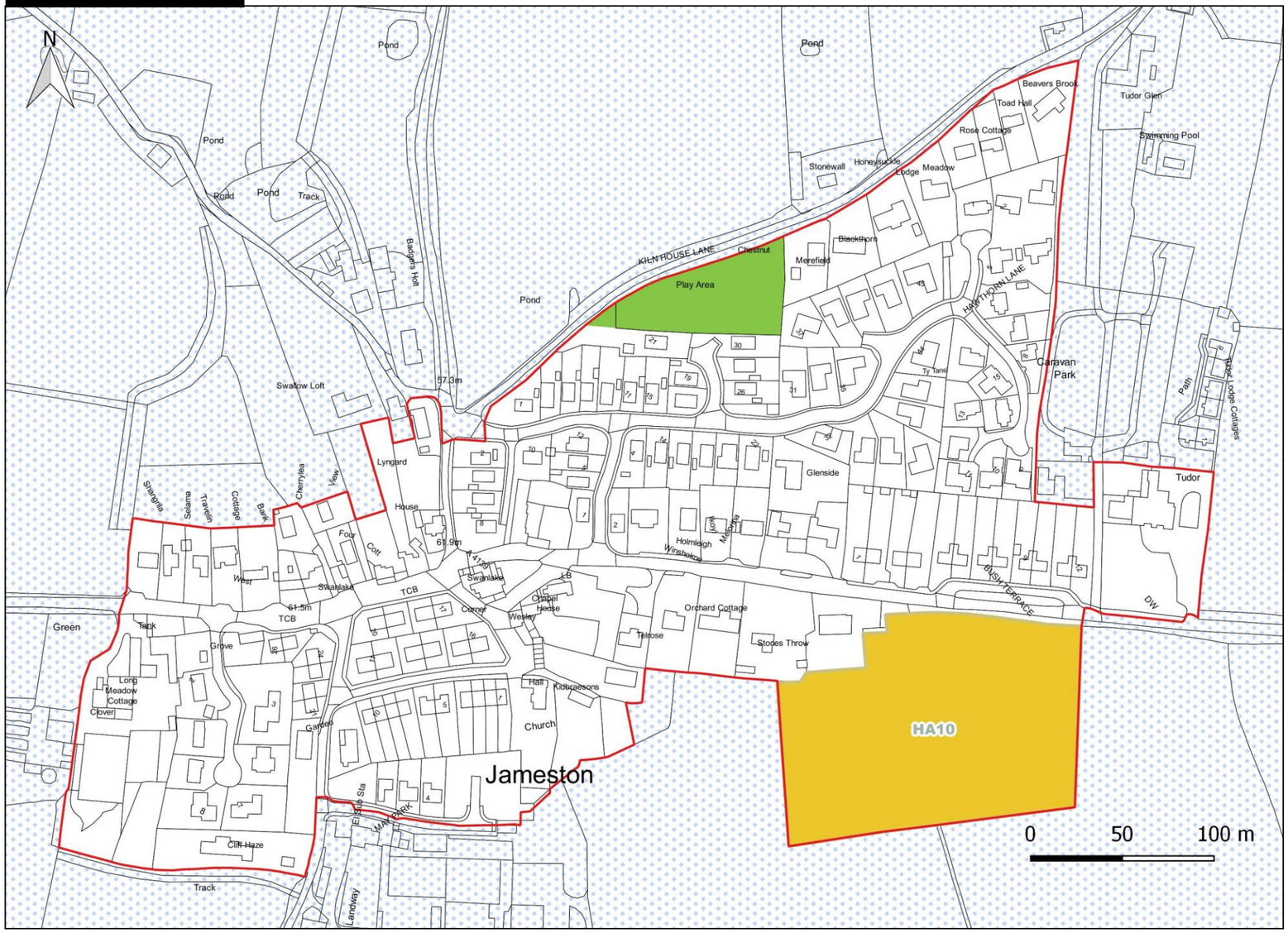

Reproduced from the Ordnance Survey mapping with the permission of the Controller of Her Majesty's Stationery Office. © Crown Copyright. Unauthorised reproduction infringes Crown Copyright and may lead to prosecution or civil proceedings. Pembrokeshire Coast National Park Authority - copyright licence/account number 100022534. Atgynhyrchwyd o fapiau Arolwg Ordnans gyda chaniatâd Rheolwr Llyfrfa Ei Mawrhydi. © Hawlfraint y Goron . Mae atgynhyrchu anawdurdodedig yn torri Hawlfraint y Goron ac fe allai arwain ar erlyniad neu achos sifil. Awdurdod Parc Cenedlaethol Arfordir Penfro - rhif cyfrif/trwydded hawlfraint 100022534

C17 Lawrenny/Lawrenni

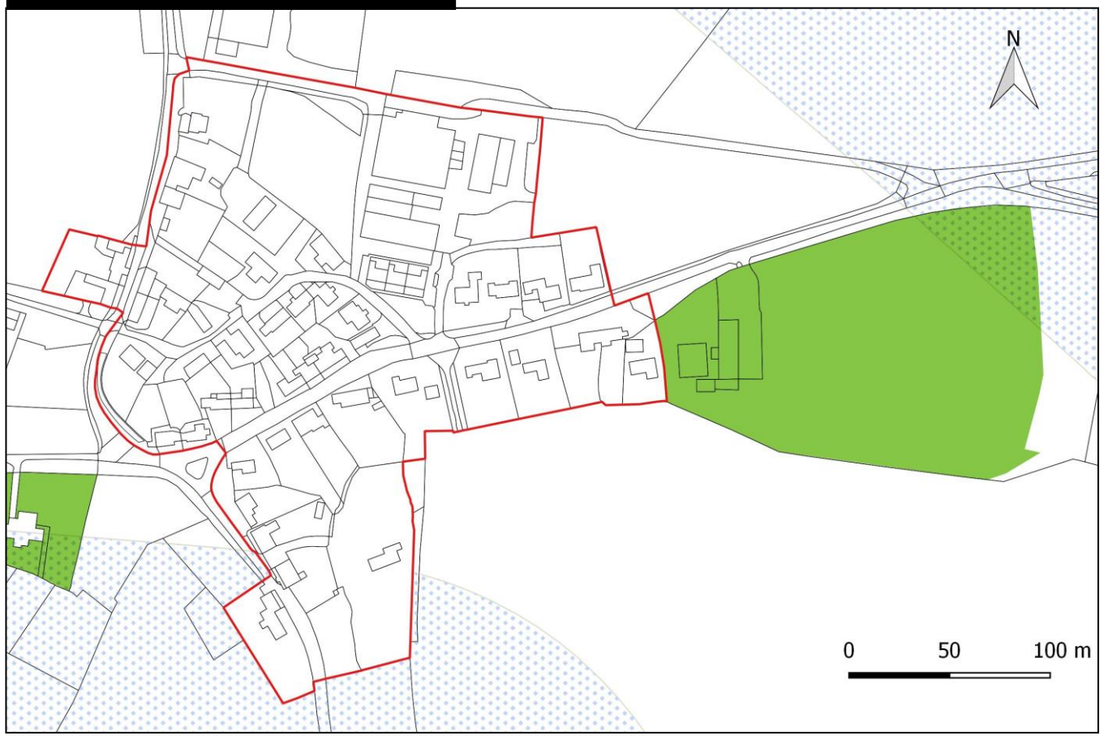

C18 Little Haven/Aber Bach

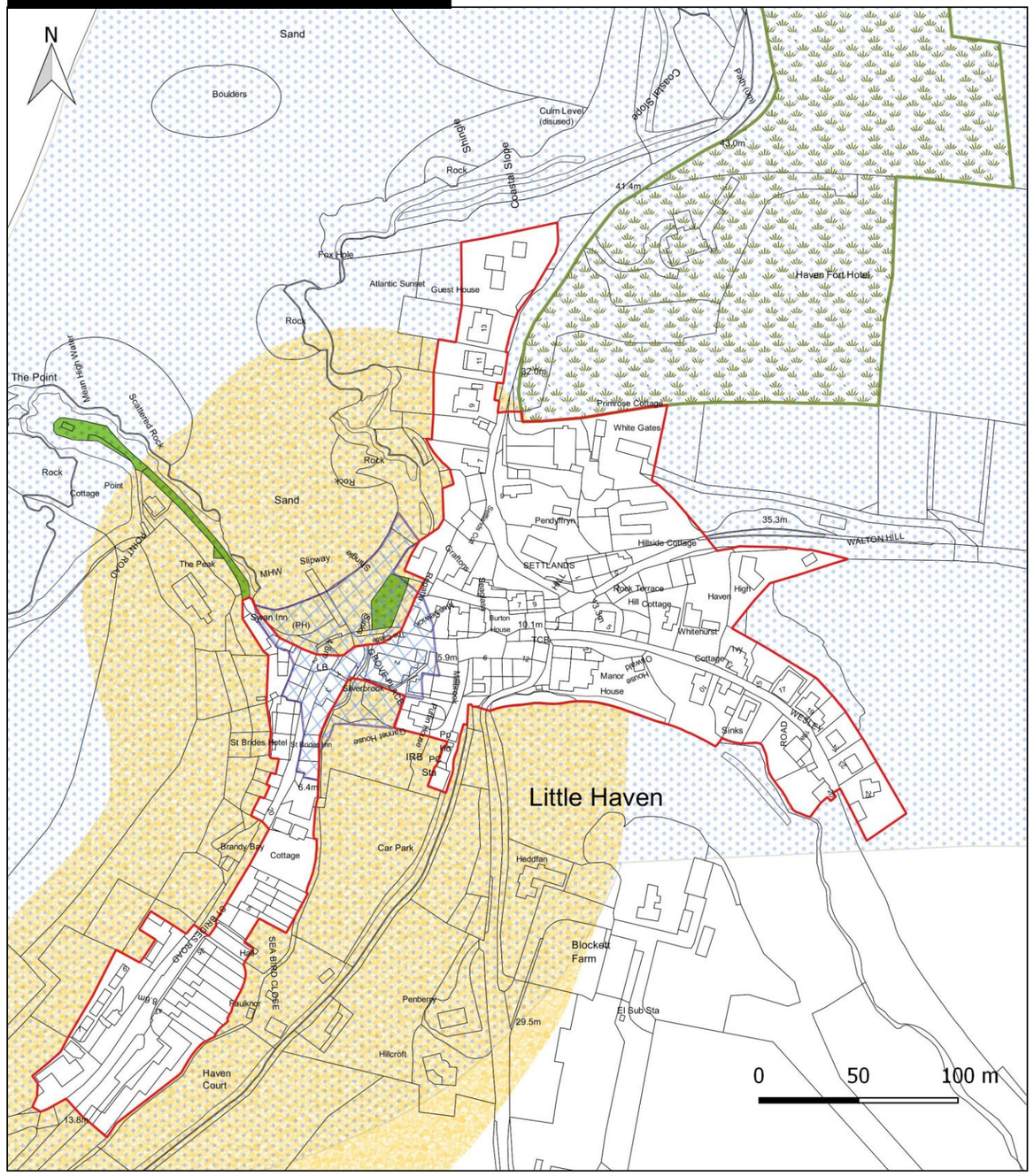

Reproduced from the Ordnance Survey mapping with the permission of the Controller of Her Majesty's Stationery Office. © Crown Copyright. Unauthorised reproduction infringes Crown Copyright and may lead to prosecution or civil proceedings. Pembrokeshire Coast National Park Authority - copyright licence/account number 100022534. Atgynhyrchwyd o fapiau Arolwg Ordnans gyda chaniatâd Rheolwr Llyfrfa Ei Mawrhydi. © Hawlfraint y Goron . Mae atgynhyrchu anawdurdodedig yn torri Hawlfraint y Goron ac fe allai arwain ar erlyniad neu achos sifil. Awdurdod Parc Cenedlaethol Arfordir Penfro - rhif cyfrif/trwydded hawlfraint 100022534

C19 Lydstep

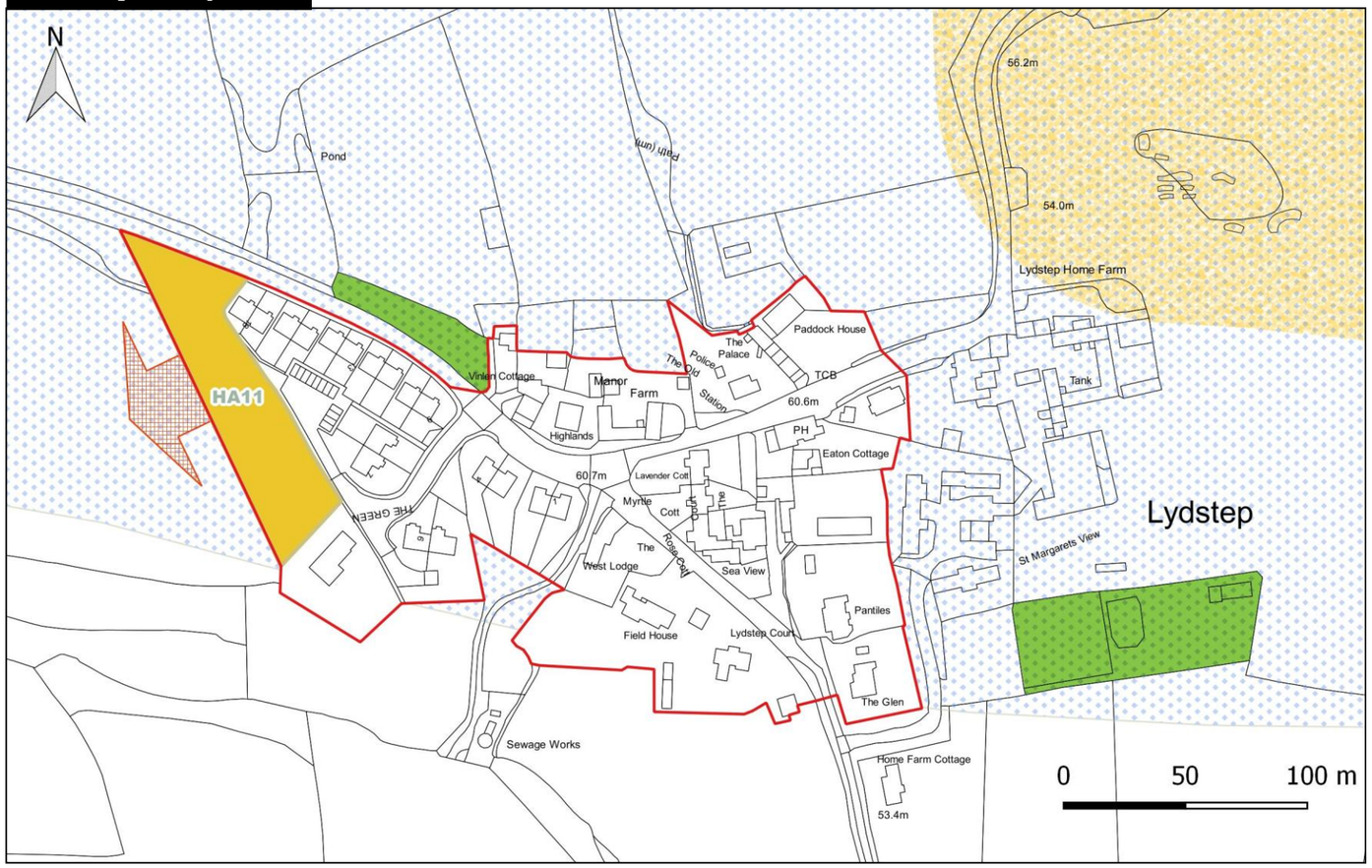

Reproduced from the Ordnance Survey mapping with the permission of the Controller of Her Majesty's Stationery Office. © Crown Copyright. Unauthorised reproduction infringes Crown Copyright and may lead to prosecution or civil proceedings. Pembrokeshire Coast National Park Authority - copyright licence/account number 100022534. Atgynhyrchwyd o fapiau Arolwg Ordnans gyda chaniatâd Rheolwr Llyfrfa Ei Mawrhydi. © Hawlfraint y Goron . Mae atgynhyrchu anawdurdodedig yn torri Hawlfraint y Goron ac fe allai arwain ar erlyniad neu achos sifil. Awdurdod Parc Cenedlaethol Arfordir Penfro - rhif cyfrif/trwydded hawlfraint 100022534

C20 Manorbier/Maenorbyr

Reproduced from the Ordnance Survey mapping with the permission of the Controller of Her Majesty's Stationery Office. © Crown Copyright. Unauthorised reproduction infringes Crown Copyright and may lead to prosecution or civil proceedings. Pembrokeshire Coast National Park Authority - copyright licence/account number 100022534. Atgynhyrchwyd o fapiau Arolwg Ordnans gyda chaniatâd Rheolwr Llyfrfa Ei Mawrhydi. © Hawlfraint y Goron . Mae atgynhyrchu anawdurdodedig yn torri Hawlfraint y Goron ac fe allai arwain ar erlyniad neu achos sifil. Awdurdod Parc Cenedlaethol Arfordir Penfro - rhif cyfrif/trwydded hawlfraint 100022534

C21 Manorbier Station/Gorsaf Maenorbyr

Reproduced from the Ordnance Survey mapping with the permission of the Controller of Her Majesty's Stationery Office. © Crown Copyright. Unauthorised reproduction infringes Crown Copyright and may lead to prosecution or civil proceedings. Pembrokeshire Coast National Park Authority - copyright licence/account number 100022534. Atgynhyrchwyd o fapiau Arolwg Ordnans gyda chaniatâd Rheolwr Llyfrfa Ei Mawrhydi. © Hawlfraint y Goron . Mae atgynhyrchu anawdurdodedig yn torri Hawlfraint y Goron ac fe allai arwain ar erlyniad neu achos sifil. Awdurdod Parc Cenedlaethol Arfordir Penfro - rhif cyfrif/trwydded hawlfraint 100022534

C22 Marloes

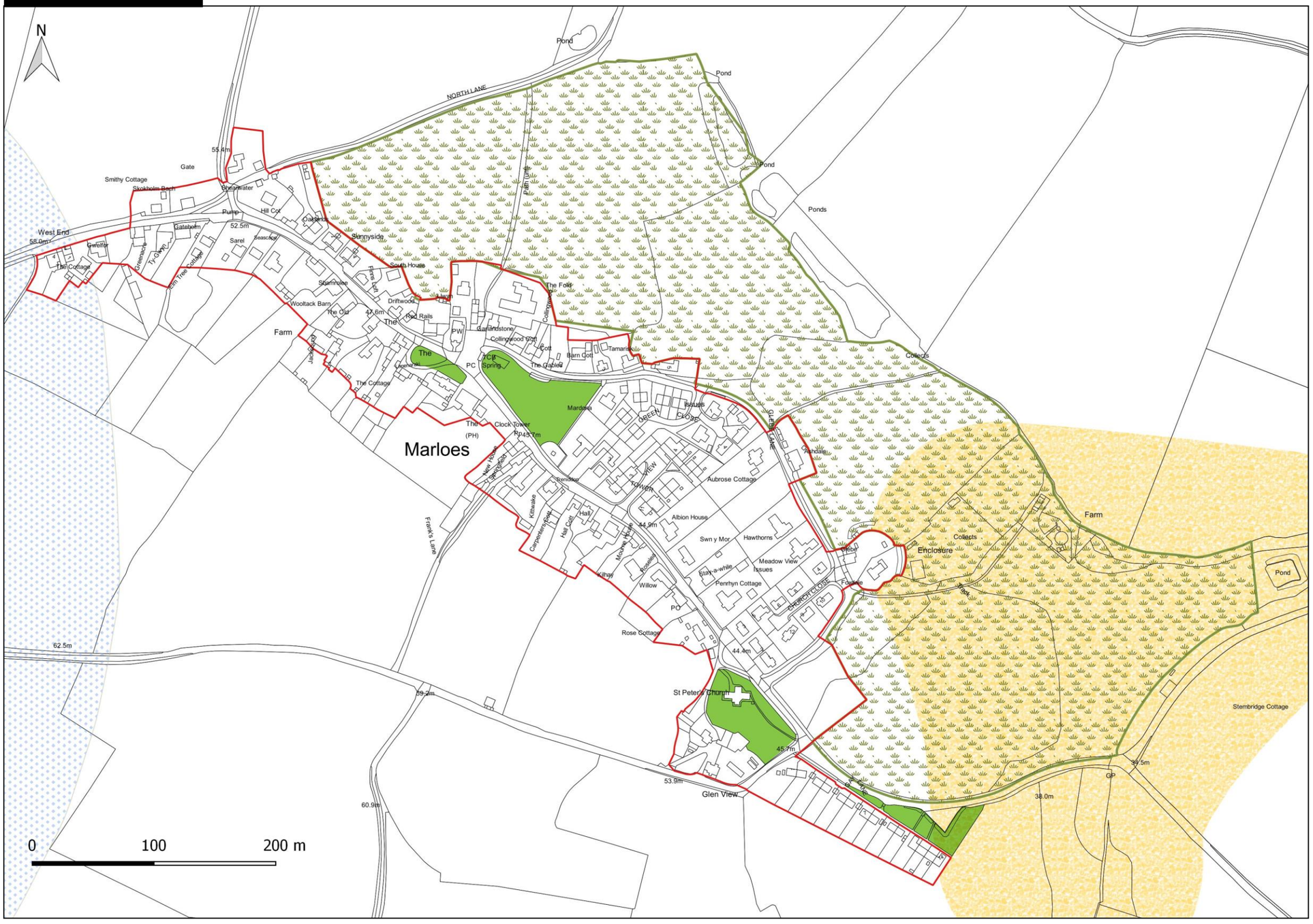

Reproduced from the Ordnance Survey mapping with the permission of the Controller of Her Majesty's Stationery Office. © Crown Copyright. Unauthorised reproduction infringes Crown Copyright and may lead to prosecution or civil proceedings. Pembrokeshire Coast National Park Authority - copyright licence/account number 100022534. Atgynhyrchwyd o fapiau Arolwg Ordnans gyda chaniatâd Rheolwr Llyfrfa Ei Mawrhydi. © Hawlfraint y Goron . Mae atgynhyrchu anawdurdodedig yn torri Hawlfraint y Goron ac fe allai arwain ar erlyniad neu achos sifil. Awdurdod Parc Cenedlaethol Arfordir Penfro - rhif cyfrif/trwydded hawlfraint 100022534

C23 Milton

Reproduced from the Ordnance Survey mapping with the permission of the Controller of Her Majesty's Stationery Office. © Crown Copyright. Unauthorised reproduction infringes Crown Copyright and may lead to prosecution or civil proceedings. Pembrokeshire Coast National Park Authority - copyright licence/account number 100022534. Atgynhyrchwyd o fapiau Arolwg Ordnans gyda chaniatâd Rheolwr Llyfrfa Ei Mawrhydi. © Hawlfraint y Goron . Mae atgynhyrchu anawdurdodedig yn torri Hawlfraint y Goron ac fe allai arwain ar erlyniad neu achos sifil. Awdurdod Parc Cenedlaethol Arfordir Penfro - rhif cyfrif/trwydded hawlfraint 100022534

C24 Moylegrove/Trewyddel

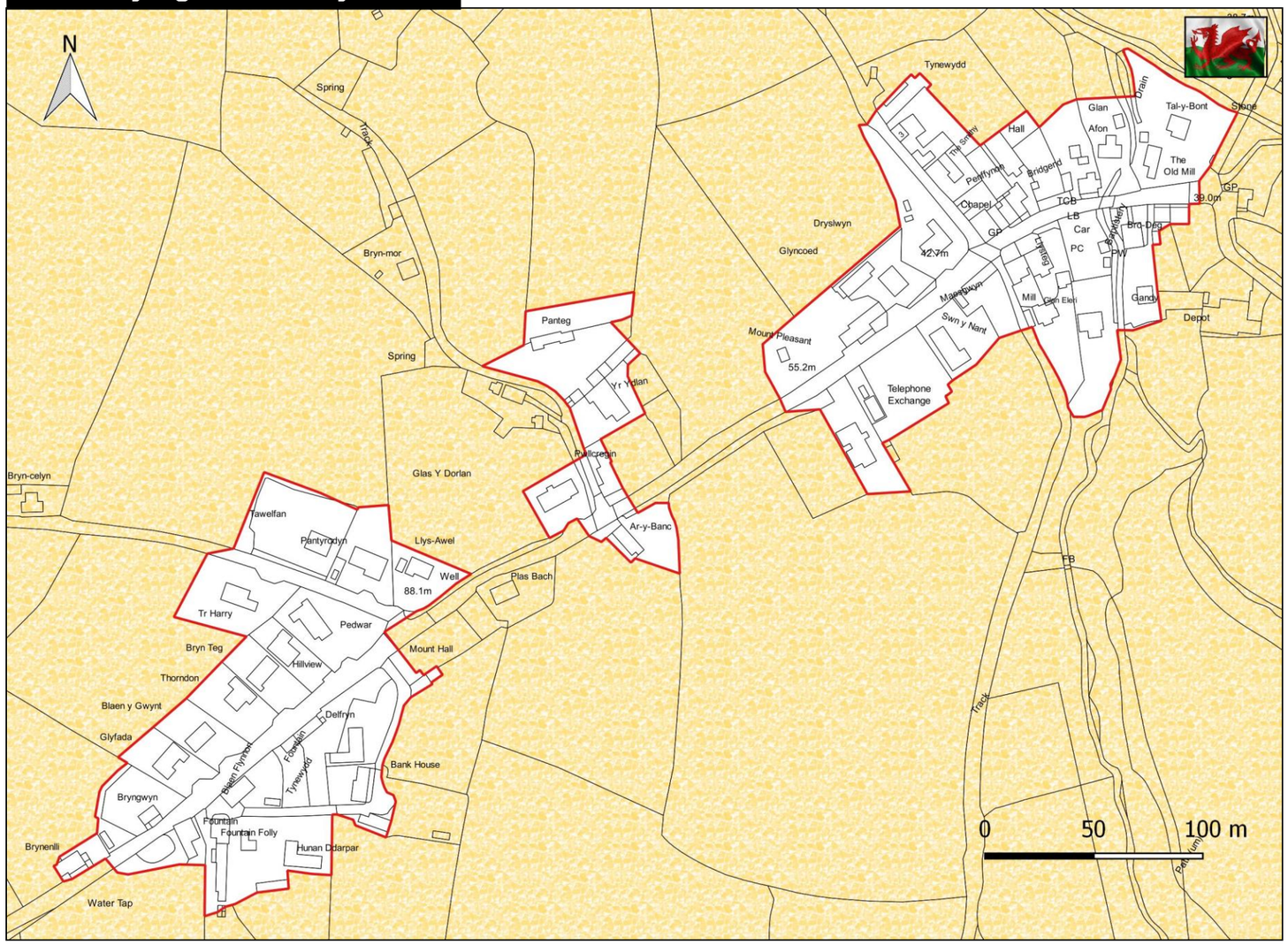

Reproduced from the Ordnance Survey mapping with the permission of the Controller of Her Majesty's Stationery Office. © Crown Copyright. Unauthorised reproduction infringes Crown Copyright and may lead to prosecution or civil proceedings. Pembrokeshire Coast National Park Authority - copyright licence/account number 100022534. Atgynhyrchwyd o fapiau Arolwg Ordnans gyda chaniatâd Rheolwr Llyfrfa Ei Mawrhydi. © Hawlfraint y Goron . Mae atgynhyrchu anawdurdodedig yn torri Hawlfraint y Goron ac fe allai arwain ar erlyniad neu achos sifil. Awdurdod Parc Cenedlaethol Arfordir Penfro - rhif cyfrif/trwydded hawlfraint 100022534

C25 Mynachlogddu

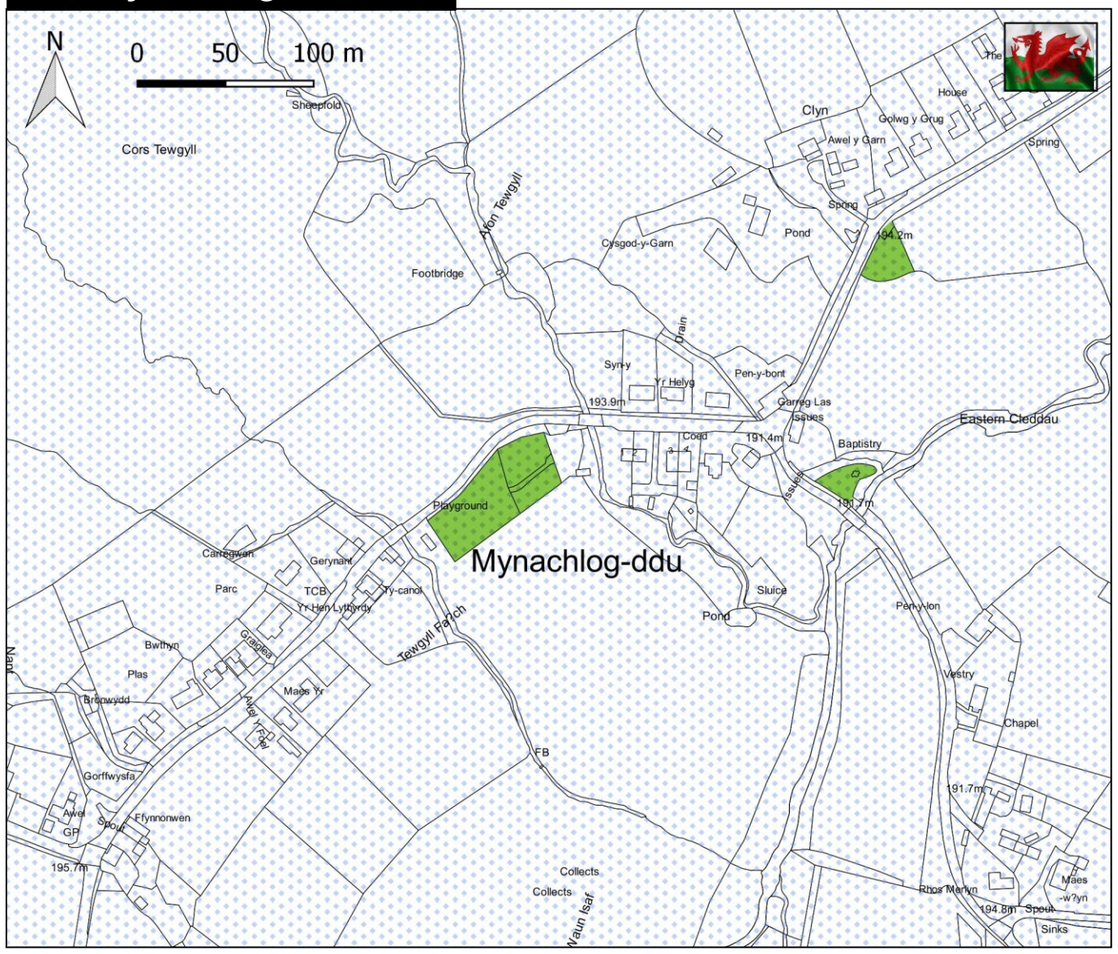

C26 Nevern/Nanhyfer

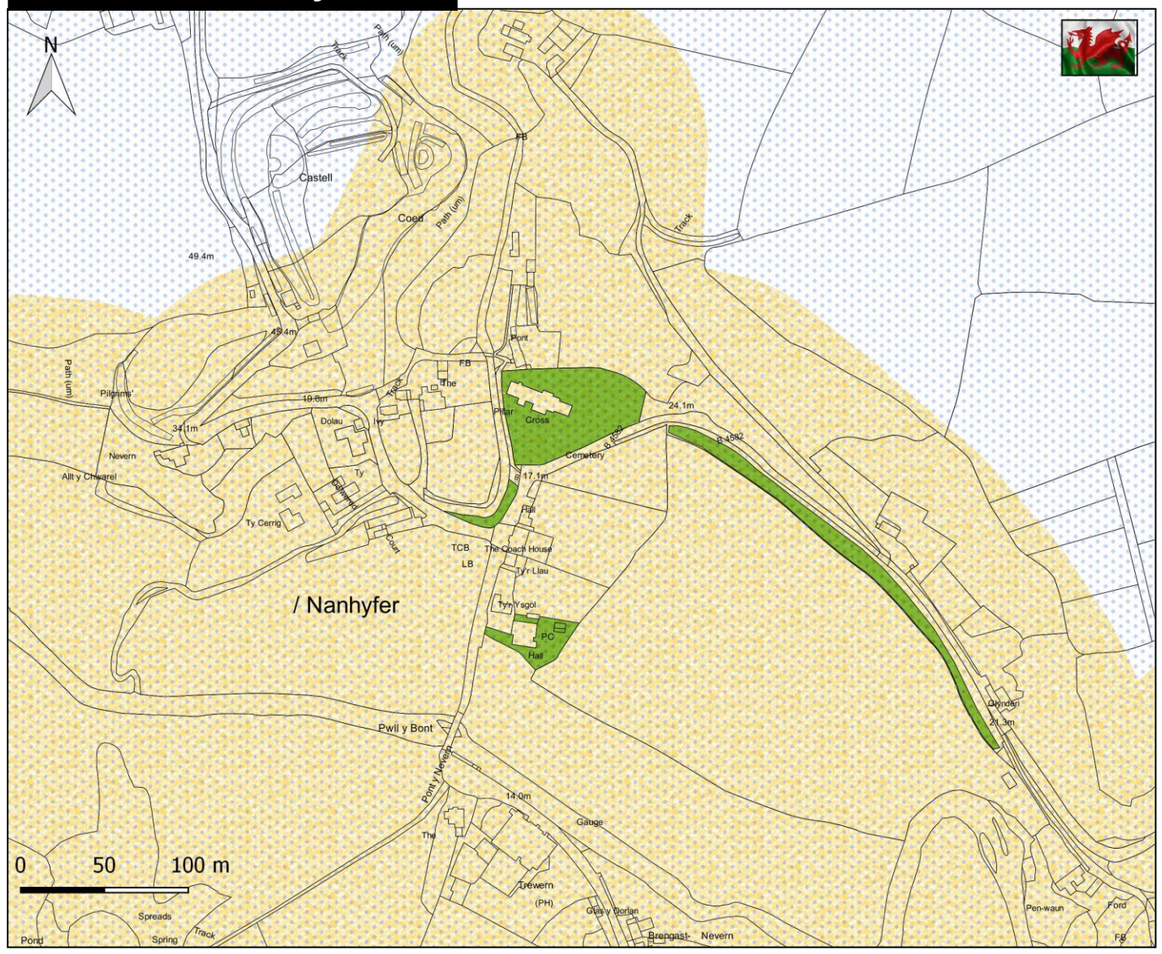

Reproduced from the Ordnance Survey mapping with the permission of the Controller of Her Majesty's Stationery Office. © Crown Copyright. Unauthorised reproduction infringes Crown Copyright and may lead to prosecution or civil proceedings. Pembrokeshire Coast National Park Authority - copyright licence/account number 100022534. Atgynhyrchwyd o fapiau Arolwg Ordnans gyda chaniatâd Rheolwr Llyfrfa Ei Mawrhydi. © Hawlfraint y Goron . Mae atgynhyrchu anawdurdodedig yn torri Hawlfraint y Goron ac fe allai arwain ar erlyniad neu achos sifil. Awdurdod Parc Cenedlaethol Arfordir Penfro - rhif cyfrif/trwydded hawlfraint 100022534

C27 New Hedges

Reproduced from the Ordnance Survey mapping with the permission of the Controller of Her Majesty's Stationery Office. © Crown Copyright. Unauthorised reproduction infringes Crown Copyright and may lead to prosecution or civil proceedings. Pembrokeshire Coast National Park Authority - copyright licence/account number 100022534. Atgynhyrchwyd o fapiau Arolwg Ordnans gyda chaniatâd Rheolwr Llyfrfa Ei Mawrhydi. © Hawlfraint y Goron . Mae atgynhyrchu anawdurdodedig yn torri Hawlfraint y Goron ac fe allai arwain ar erlyniad neu achos sifil. Awdurdod Parc Cenedlaethol Arfordir Penfro - rhif cyfrif/trwydded hawlfraint 100022534

C28 Newgale/Niwgwl

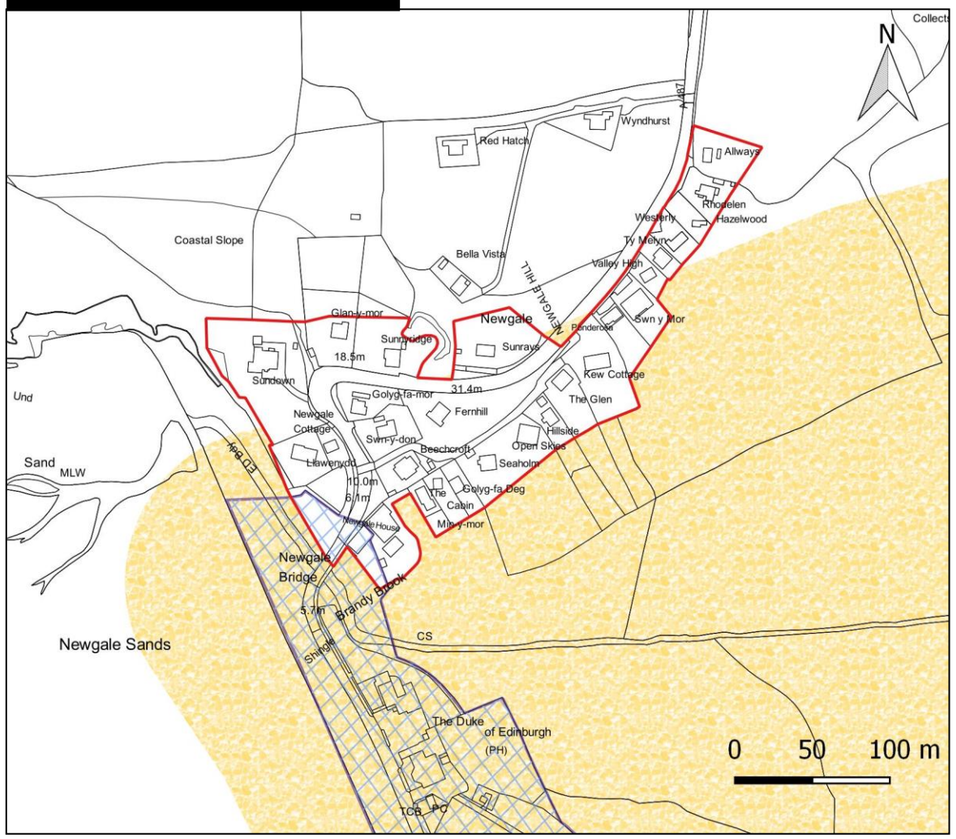

Reproduced from the Ordnance Survey mapping with the permission of the Controller of Her Majesty's Stationery Office. © Crown Copyright. Unauthorised reproduction infringes Crown Copyright and may lead to prosecution or civil proceedings. Pembrokeshire Coast National Park Authority - copyright licence/account number 100022534. Atgynhyrchwyd o fapiau Arolwg Ordnans gyda chaniatâd Rheolwr Llyfrfa Ei Mawrhydi. © Hawlfraint y Goron . Mae atgynhyrchu anawdurdodedig yn torri Hawlfraint y Goron ac fe allai arwain ar erlyniad neu achos sifil. Awdurdod Parc Cenedlaethol Arfordir Penfro - rhif cyfrif/trwydded hawlfraint 100022534

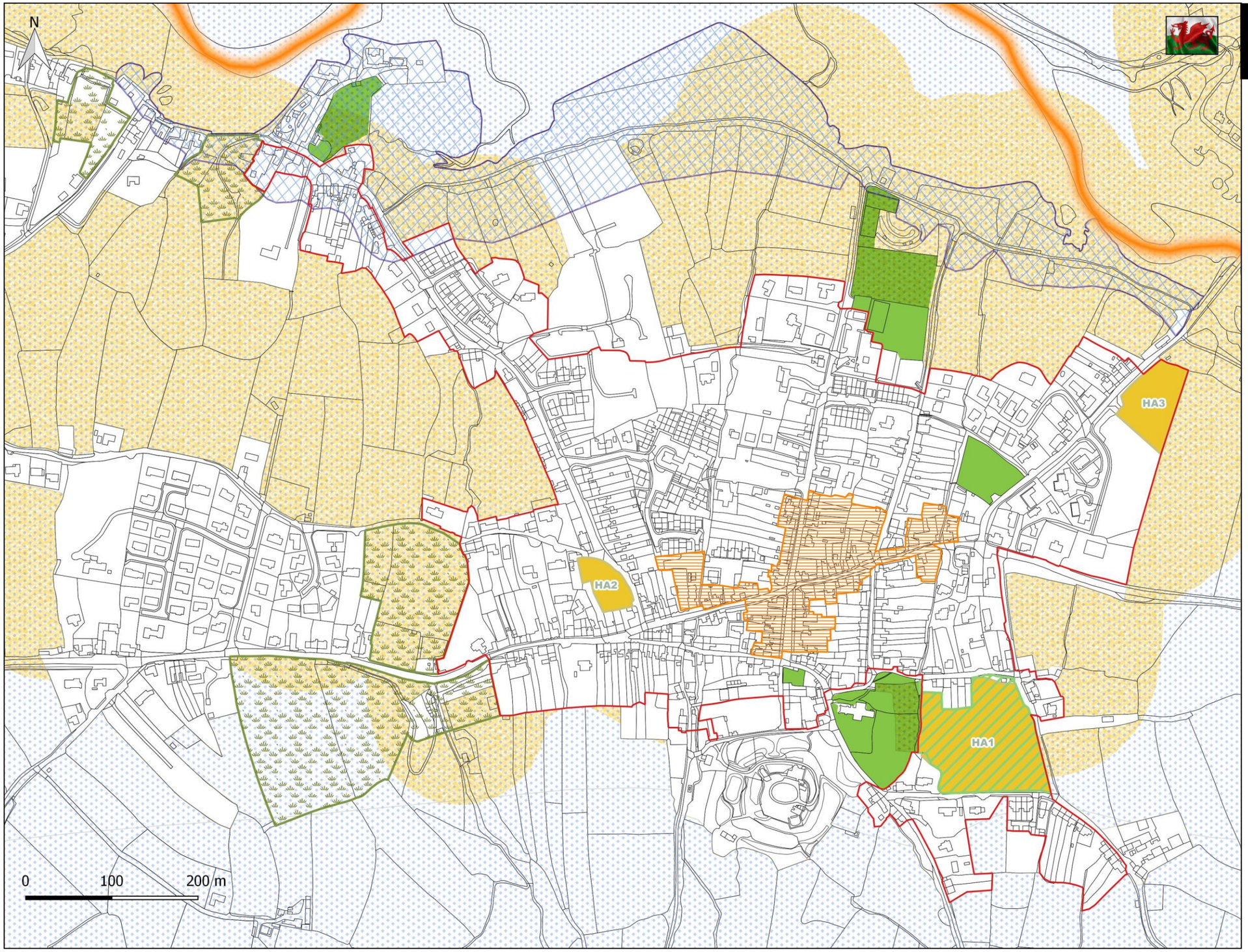

C29 Newport/ Trefdraeth

Reproduced from the Ordnance Survey mapping with the permission of the Controller of Her Majesty's Stationery Office. © Crown Copyright. Unauthorised reproduction infringes Crown Copyright and may lead to prosecution or civil proceedings. Pembrokeshire Coast National Park Authority - copyright licence/account number 100022534. Atgynhyrchwyd o fapiau Arolwg Ordnans gyda chaniatâd Rheolwr Llyfrfa Ei Mawrhydi. © Hawlfraint y Goron . Mae atgynhyrchu anawdurdodedig yn torri Hawlfraint y Goron ac fe allai arwain ar erlyniad neu achos sifil. Awdurdod Parc Cenedlaethol Arfordir Penfro - rhif cyfrif/trwydded hawlfraint 100022534

C30 Nolton Haven

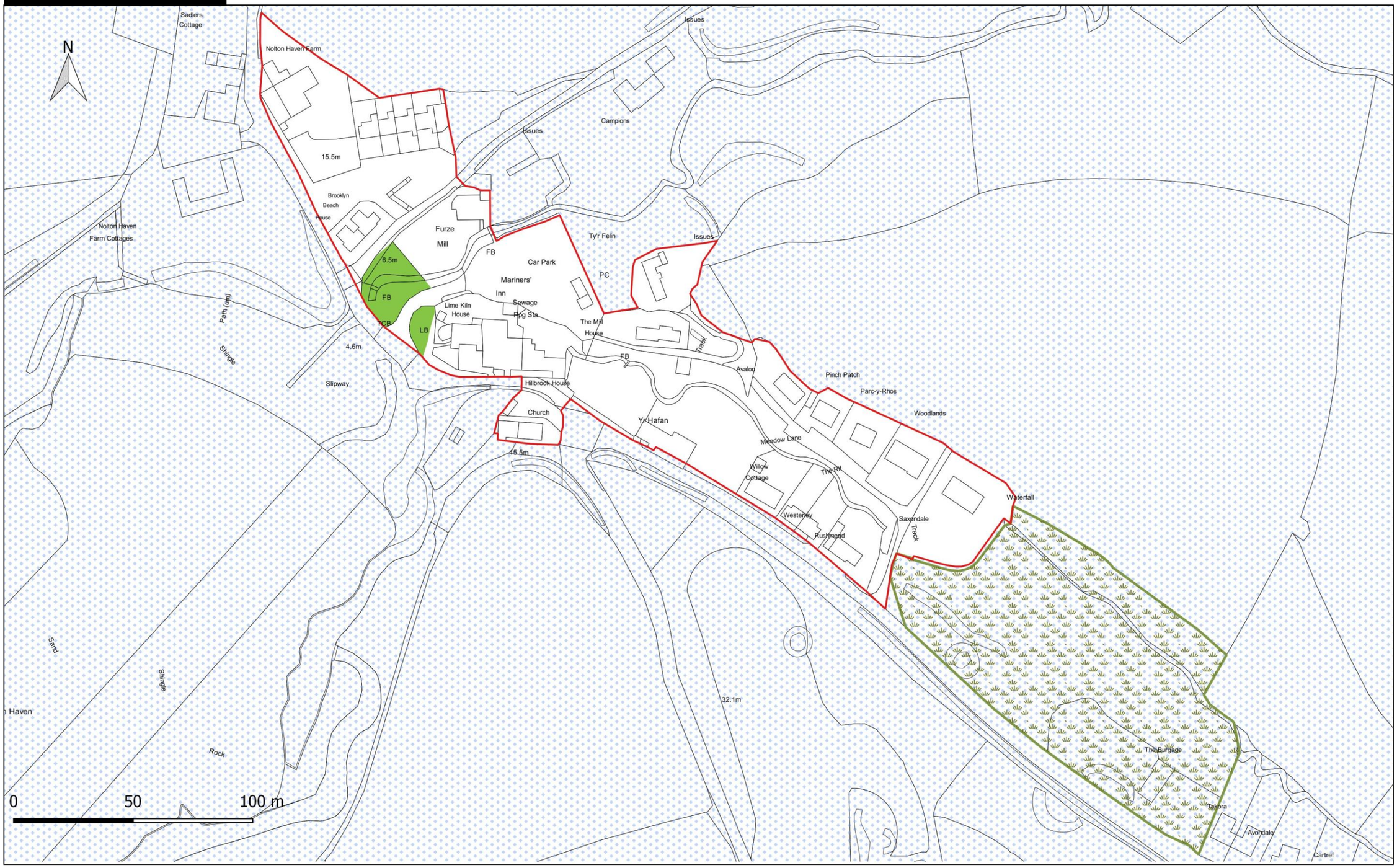

Reproduced from the Ordnance Survey mapping with the permission of the Controller of Her Majesty's Stationery Office. © Crown Copyright. Unauthorised reproduction infringes Crown Copyright and may lead to prosecution or civil proceedings. Pembrokeshire Coast National Park Authority - copyright licence/account number 100022534. Atgynhyrchwyd o fapiau Arolwg Ordnans gyda chaniatâd Rheolwr Llyfrfa Ei Mawrhydi. © Hawlfraint y Goron . Mae atgynhyrchu anawdurdodedig yn torri Hawlfraint y Goron ac fe allai arwain ar erlyniad neu achos sifil. Awdurdod Parc Cenedlaethol Arfordir Penfro - rhif cyfrif/trwydded hawlfraint 100022534

C31Pontfaen

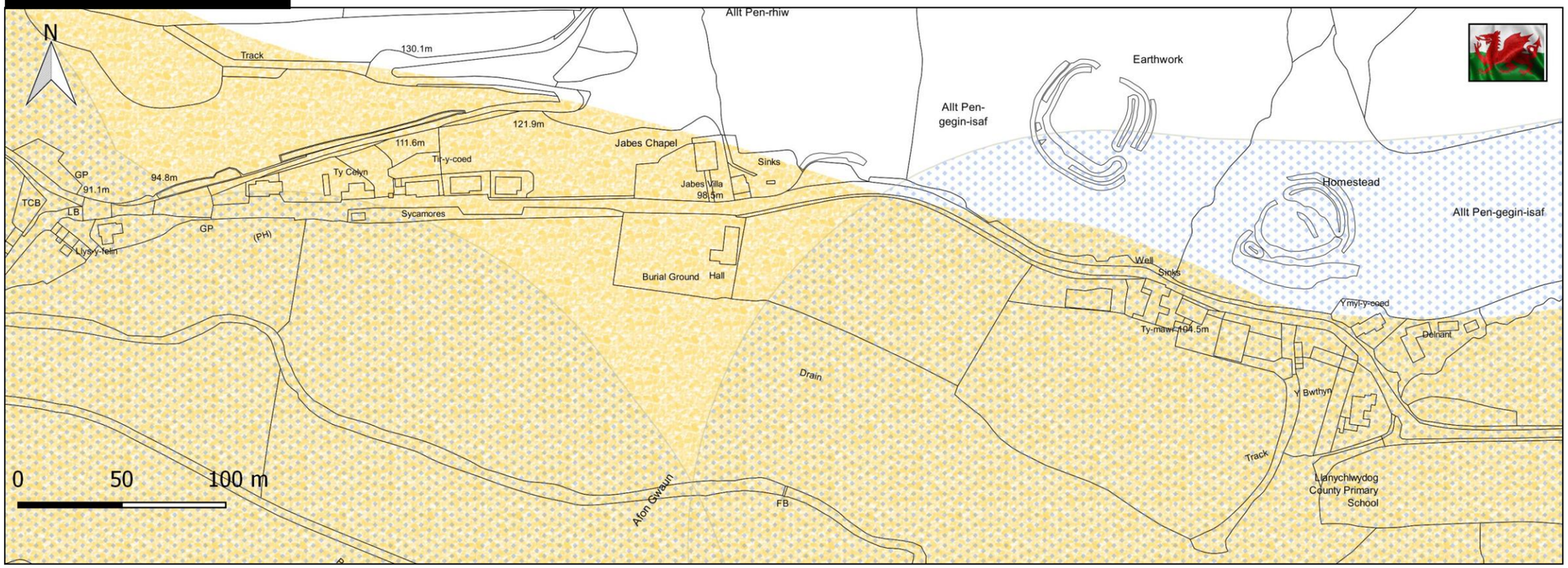

Reproduced from the Ordnance Survey mapping with the permission of the Controller of Her Majesty's Stationery Office. © Crown Copyright. Unauthorised reproduction infringes Crown Copyright and may lead to prosecution or civil proceedings. Pembrokeshire Coast National Park Authority - copyright licence/account number 100022534. Atgynhyrchwyd o fapiau Arolwg Ordnans gyda chaniatâd Rheolwr Llyfrfa Ei Mawrhydi. © Hawlfraint y Goron . Mae atgynhyrchu anawdurdodedig yn torri Hawlfraint y Goron ac fe allai arwain ar erlyniad neu achos sifil. Awdurdod Parc Cenedlaethol Arfordir Penfro - rhif cyfrif/trwydded hawlfraint 100022534

C32 Porthgain

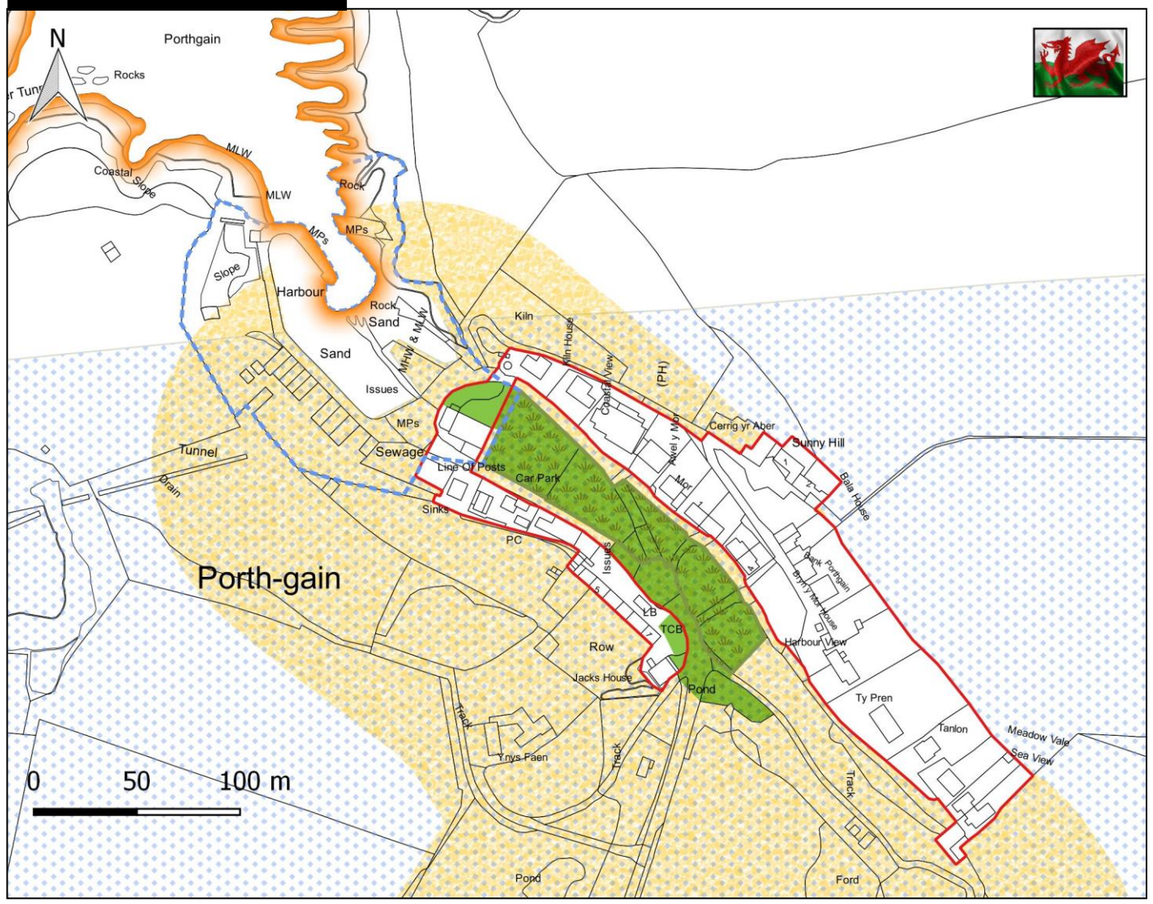

Reproduced from the Ordnance Survey mapping with the permission of the Controller of Her Majesty's Stationery Office. © Crown Copyright. Unauthorised reproduction infringes Crown Copyright and may lead to prosecution or civil proceedings. Pembrokeshire Coast National Park Authority - copyright licence/account number 100022534. Atgynhyrchwyd o fapiau Arolwg Ordnans gyda chaniatâd Rheolwr Llyfrfa Ei Mawrhydi. © Hawlfraint y Goron . Mae atgynhyrchu anawdurdodedig yn torri Hawlfraint y Goron ac fe allai arwain ar erlyniad neu achos sifil. Awdurdod Parc Cenedlaethol Arfordir Penfro - rhif cyfrif/trwydded hawlfraint 100022534

C33 Roch/Y Garn

Reproduced from the Ordnance Survey mapping with the permission of the Controller of Her Majesty's Stationery Office. © Crown Copyright. Unauthorised reproduction infringes Crown Copyright and may lead to prosecution or civil proceedings. Pembrokeshire Coast National Park Authority - copyright licence/account number 100022534. Atgynhyrchwyd o fapiau Arolwg Ordnans gyda chaniatâd Rheolwr Llyfrfa Ei Mawrhydi. © Hawlfraint y Goron . Mae atgynhyrchu anawdurdodedig yn torri Hawlfraint y Goron ac fe allai arwain ar erlyniad neu achos sifil. Awdurdod Parc Cenedlaethol Arfordir Penfro - rhif cyfrif/trwydded hawlfraint 100022534

C34 Rosebush

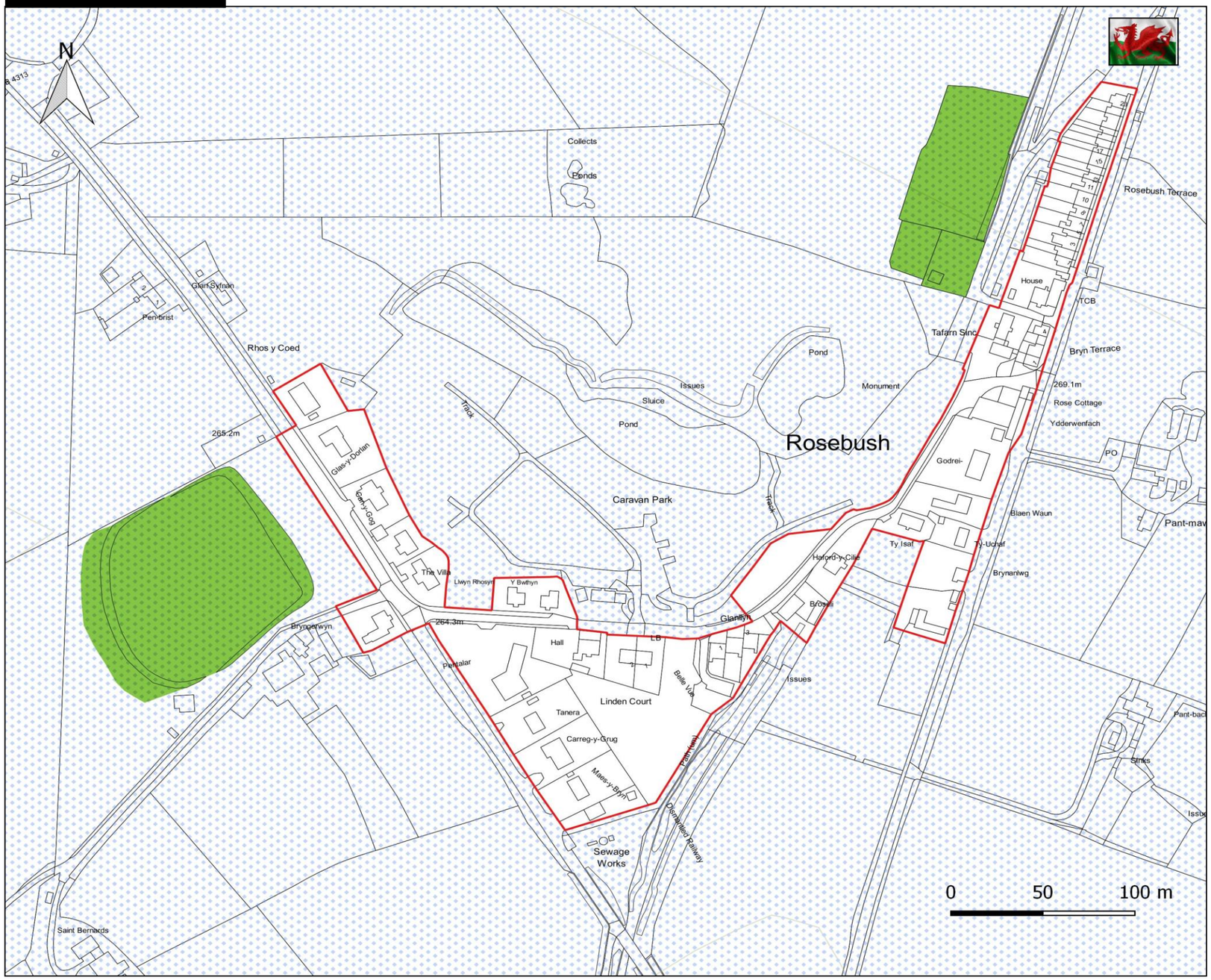

Reproduced from the Ordnance Survey mapping with the permission of the Controller of Her Majesty's Stationery Office. © Crown Copyright. Unauthorised reproduction infringes Crown Copyright and may lead to prosecution or civil proceedings. Pembrokeshire Coast National Park Authority - copyright licence/account number 100022534. Atgynhyrchwyd o fapiau Arolwg Ordnans gyda chaniatâd Rheolwr Llyfrfa Ei Mawrhydi. © Hawlfraint y Goron . Mae atgynhyrchu anawdurdodedig yn torri Hawlfraint y Goron ac fe allai arwain ar erlyniad neu achos sifil. Awdurdod Parc Cenedlaethol Arfordir Penfro - rhif cyfrif/trwydded hawlfraint 100022534

C35 Saundersfoot

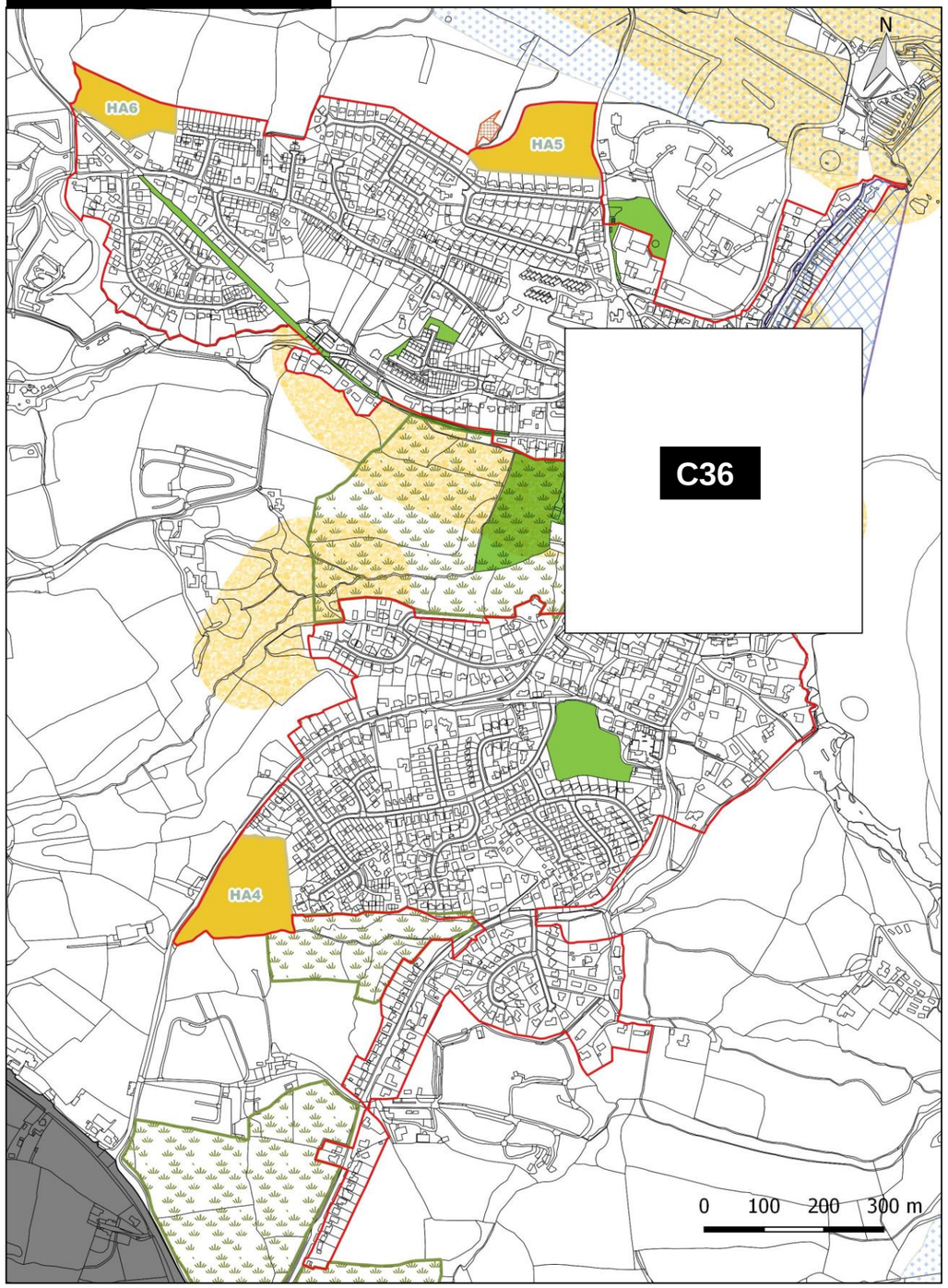

C36 Saundersfoot (Centre)/Saundersfoot(Canol)

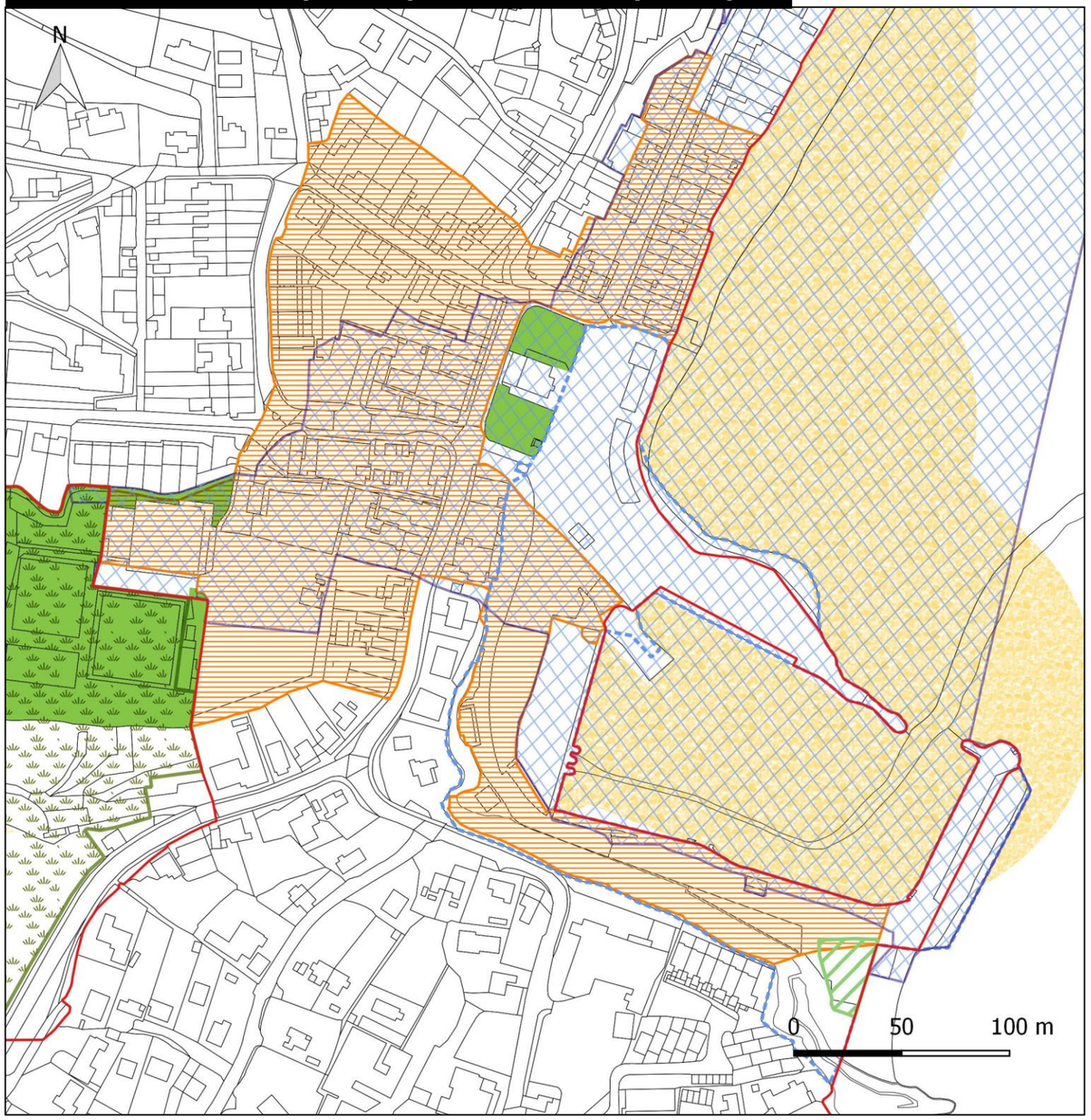

Reproduced from the Ordnance Survey mapping with the permission of the Controller of Her Majesty's Stationery Office. © Crown Copyright. Unauthorised reproduction infringes Crown Copyright and may lead to prosecution or civil proceedings. Pembrokeshire Coast National Park Authority - copyright licence/account number 100022534. Atgynhyrchwyd o fapiau Arolwg Ordnans gyda chaniatâd Rheolwr Llyfrfa Ei Mawrhydi. © Hawlfraint y Goron . Mae atgynhyrchu anawdurdodedig yn torri Hawlfraint y Goron ac fe allai arwain ar erlyniad neu achos sifil. Awdurdod Parc Cenedlaethol Arfordir Penfro - rhif cyfrif/trwydded hawlfraint 100022534

C37 Solva/Solfach

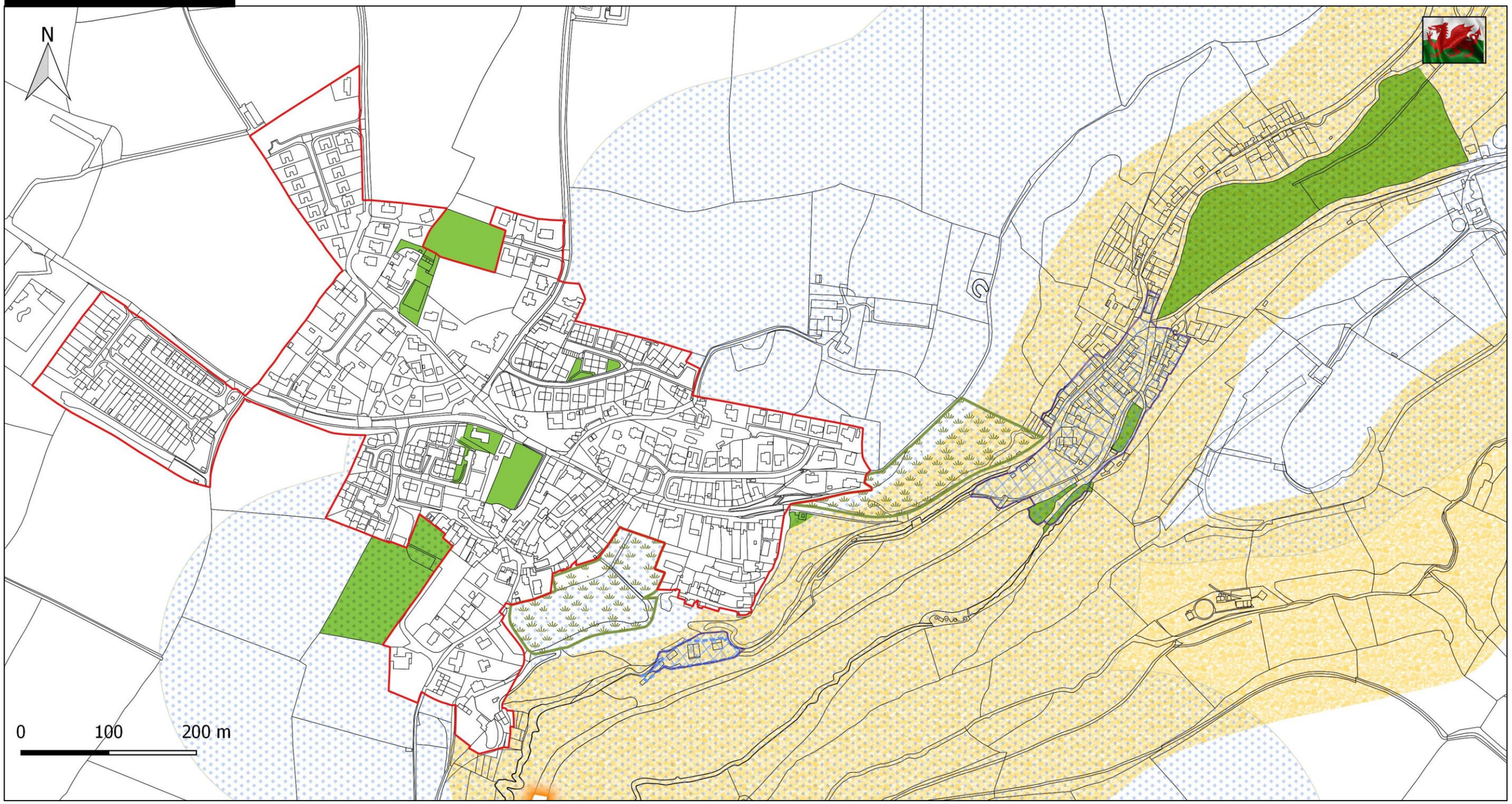

Reproduced from the Ordnance Survey mapping with the permission of the Controller of Her Majesty's Stationery Office. © Crown Copyright. Unauthorised reproduction infringes Crown Copyright and may lead to prosecution or civil proceedings. Pembrokeshire Coast National Park Authority - copyright licence/account number 100022534. Atgynhyrchwyd o fapiau Arolwg Ordnans gyda chaniatâd Rheolwr Llyfrfa Ei Mawrhydi. © Hawlfraint y Goron . Mae atgynhyrchu anawdurdodedig yn torri Hawlfraint y Goron ac fe allai arwain ar erlyniad neu achos sifil. Awdurdod Parc Cenedlaethol Arfordir Penfro - rhif cyfrif/trwydded hawlfraint 100022534

C38 Square and Compass/Y Sgwar

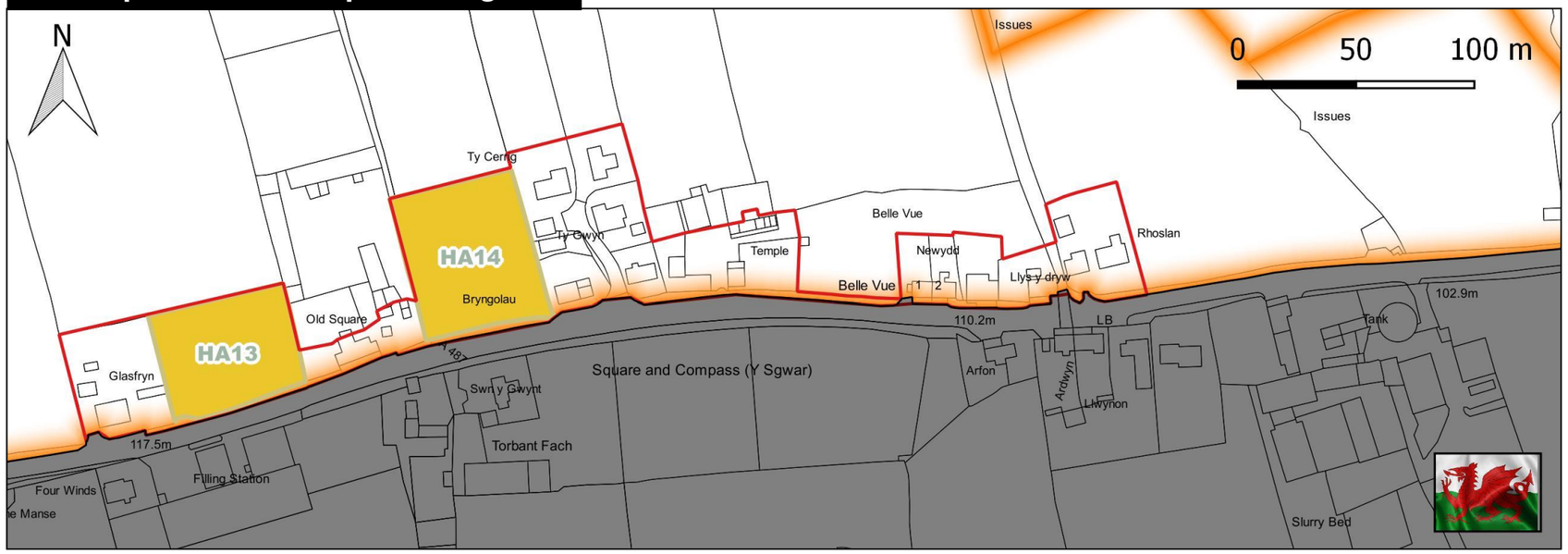

Reproduced from the Ordnance Survey mapping with the permission of the Controller of Her Majesty's Stationery Office. © Crown Copyright. Unauthorised reproduction infringes Crown Copyright and may lead to prosecution or civil proceedings. Pembrokeshire Coast National Park Authority - copyright licence/account number 100022534. Atgynhyrchwyd o fapiau Arolwg Ordnans gyda chaniatâd Rheolwr Llyfrfa Ei Mawrhydi. © Hawlfraint y Goron . Mae atgynhyrchu anawdurdodedig yn torri Hawlfraint y Goron ac fe allai arwain ar erlyniad neu achos sifil. Awdurdod Parc Cenedlaethol Arfordir Penfro - rhif cyfrif/trwydded hawlfraint 100022534

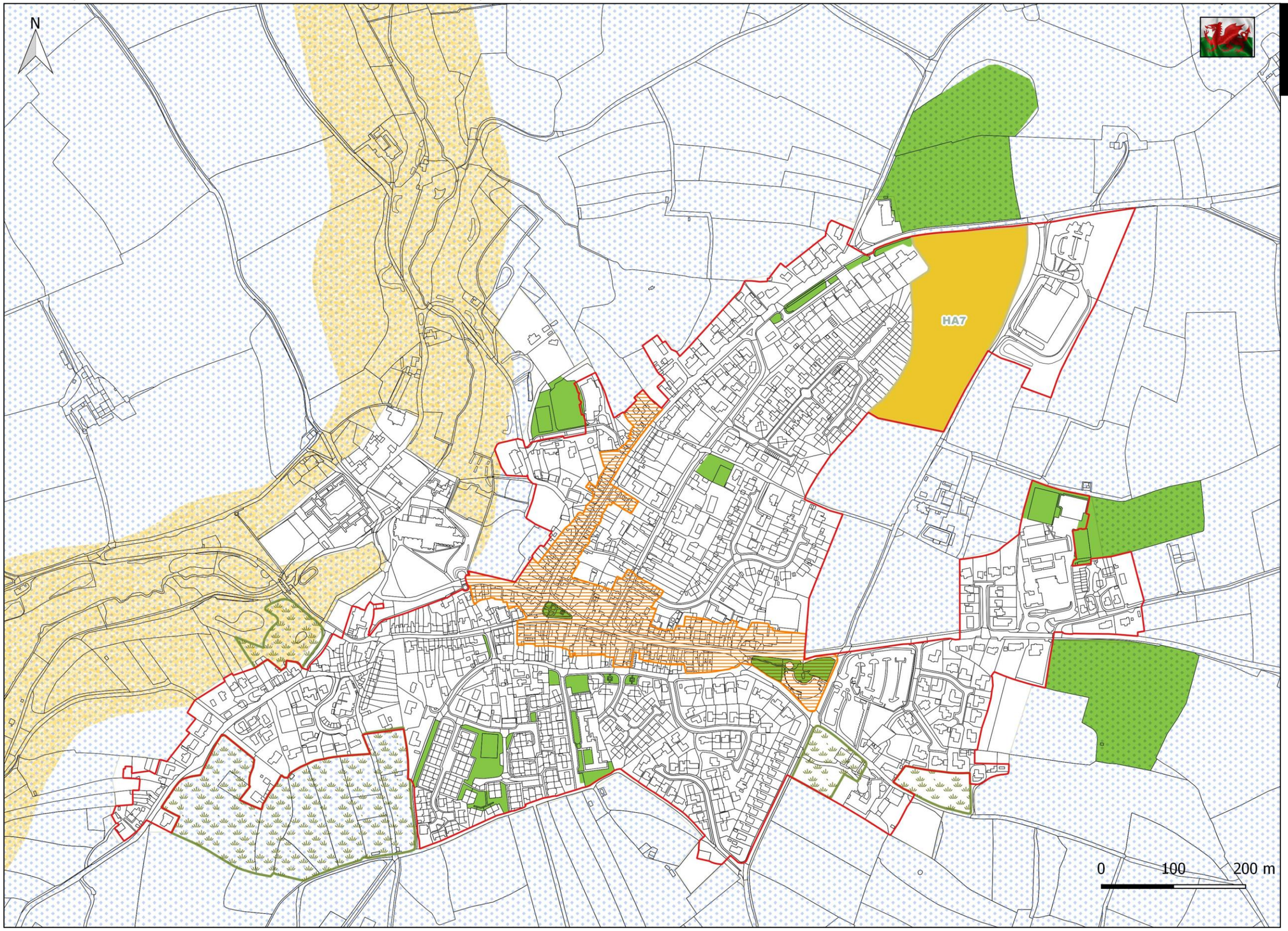

C39 St Davids / Tyddewi

Reproduced from the Ordnance Survey mapping with the permission of the Controller of Her Majesty's Stationery Office. © Crown Copyright. Unauthorised reproduction infringes Crown Copyright and may lead to prosecution or civil proceedings. Pembrokeshire Coast National Park Authority - copyright licence/account number 100022534. Atgynhyrchwyd o fapiau Arolwg Ordnans gyda chaniatâd Rheolwr Llyfrfa Ei Mawrhydi. © Hawlfraint y Goron . Mae atgynhyrchu anawdurdodedig yn torri Hawlfraint y Goron ac fe allai arwain ar erlyniad neu achos sifil. Awdurdod Parc Cenedlaethol Arfordir Penfro - rhif cyfrif/trwydded hawlfraint 100022534

C40 St Ishmaels / Llanismel

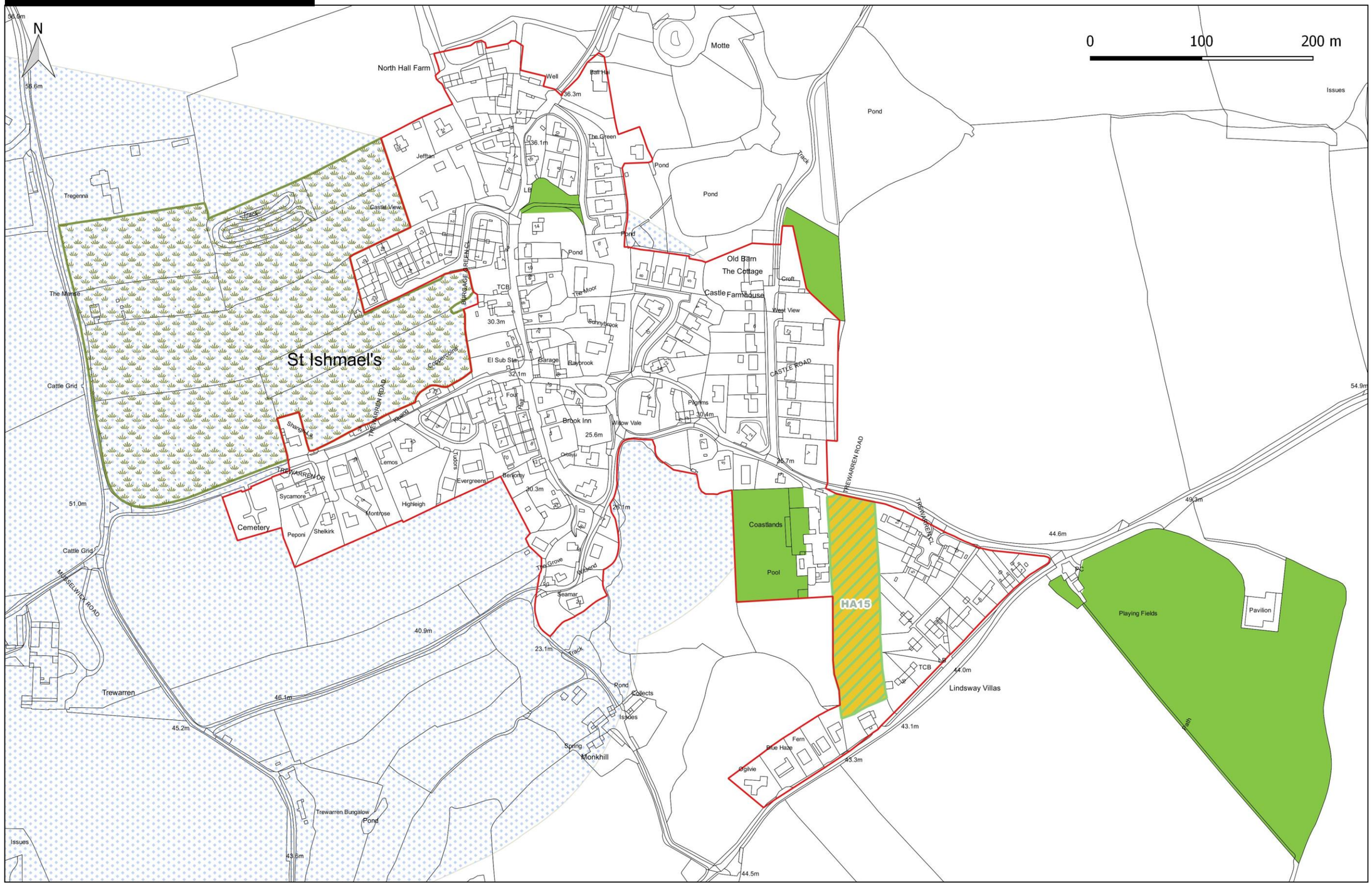

Reproduced from the Ordnance Survey mapping with the permission of the Controller of Her Majesty's Stationery Office. © Crown Copyright. Unauthorised reproduction infringes Crown Copyright and may lead to prosecution or civil proceedings. Pembrokeshire Coast National Park Authority - copyright licence/account number 100022534. Atgynhyrchwyd o fapiau Arolwg Ordnans gyda chaniatâd Rheolwr Llyfrfa Ei Mawrhydi. © Hawlfraint y Goron . Mae atgynhyrchu anawdurdodedig yn torri Hawlfraint y Goron ac fe allai arwain ar erlyniad neu achos sifil. Awdurdod Parc Cenedlaethol Arfordir Penfro - rhif cyfrif/trwydded hawlfraint 100022534

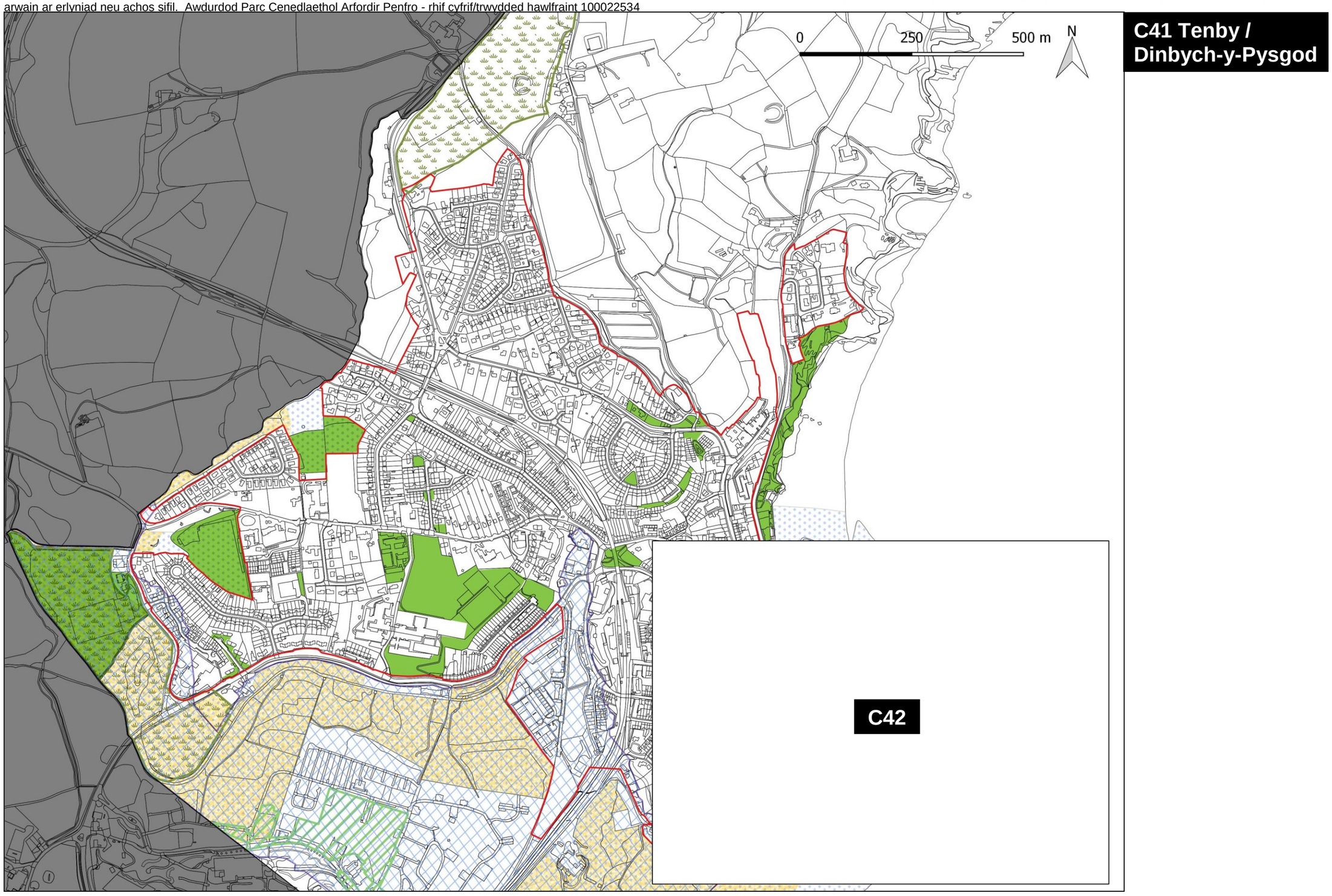

Reproduced from the Ordnance Survey mapping with the permission of the Controller of Her Majesty's Stationery Office. © Crown Copyright. Unauthorised reproduction infringes Crown Copyright and may lead to prosecution or civil proceedings. Pembrokeshire Coast National Park Authority - copyright licence/account number 100022534. Atgynhyrchwyd o fapiau Arolwg Ordnans gyda chaniatâd Rheolwr Llyfrfa Ei Mawrhydi. © Hawlfraint y Goron . Mae atgynhyrchu anawdurdodedig yn torri Hawlfraint y Goron ac fe allai arwain ar erlyniad neu achos sifil. Awdurdod Parc Cenedlaethol Arfordir Penfro - rhif cyfrif/trwydded hawlfraint 100022534

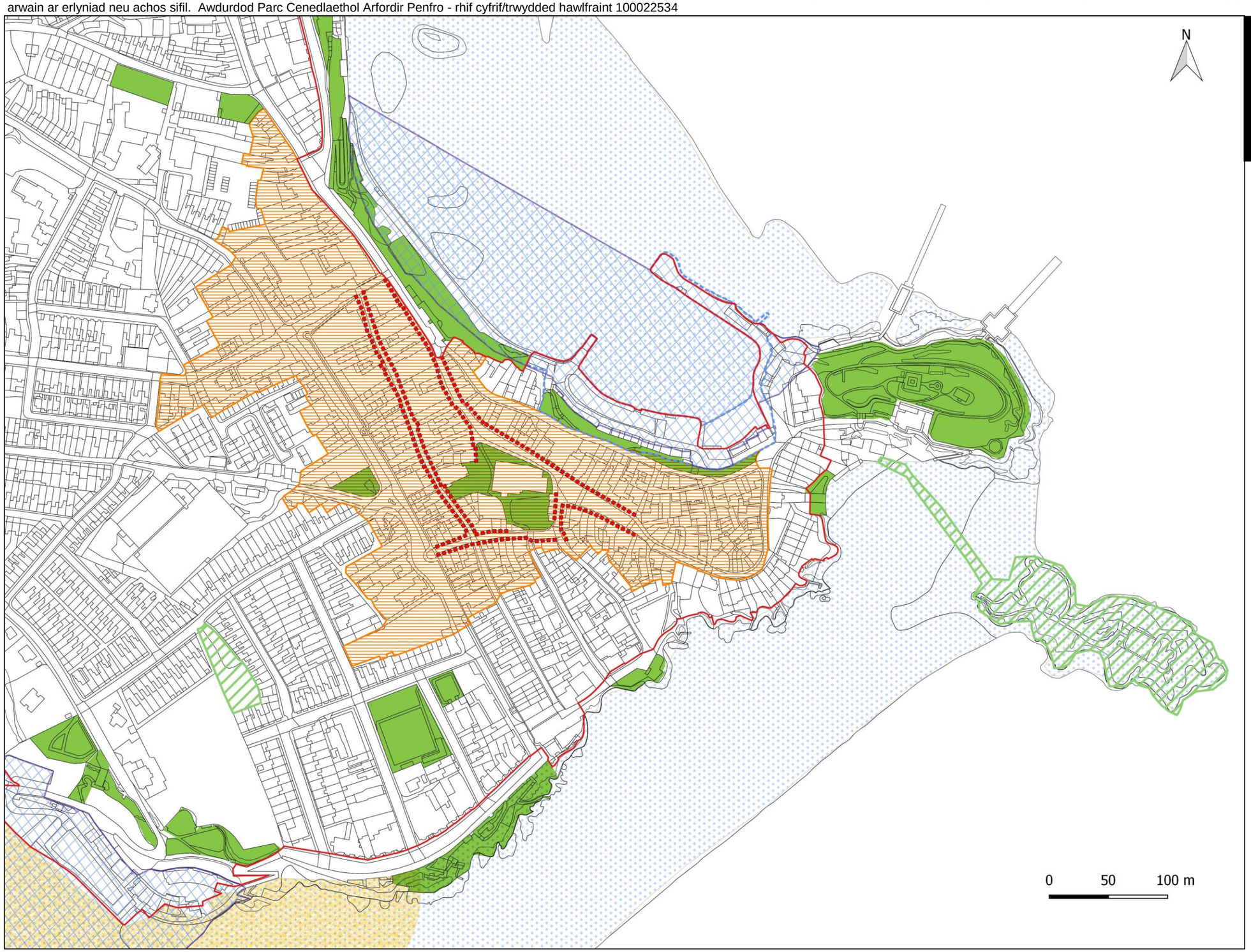

C42 Tenby (Centre) / Dinbych-y-Pysgod (Canol)

Reproduced from the Ordnance Survey mapping with the permission of the Controller of Her Majesty's Stationery Office. © Crown Copyright. Unauthorised reproduction infringes Crown Copyright and may lead to prosecution or civil proceedings. Pembrokeshire Coast National Park Authority - copyright licence/account number 100022534. Atgynhyrchwyd o fapiau Arolwg Ordnans gyda chaniatâd Rheolwr Llyfrfa Ei Mawrhydi. © Hawlfraint y Goron . Mae atgynhyrchu anawdurdodedig yn torri Hawlfraint y Goron ac fe allai arwain ar erlyniad neu achos sifil. Awdurdod Parc Cenedlaethol Arfordir Penfro - rhif cyfrif/trwydded hawlfraint 100022534

C43 Trefin

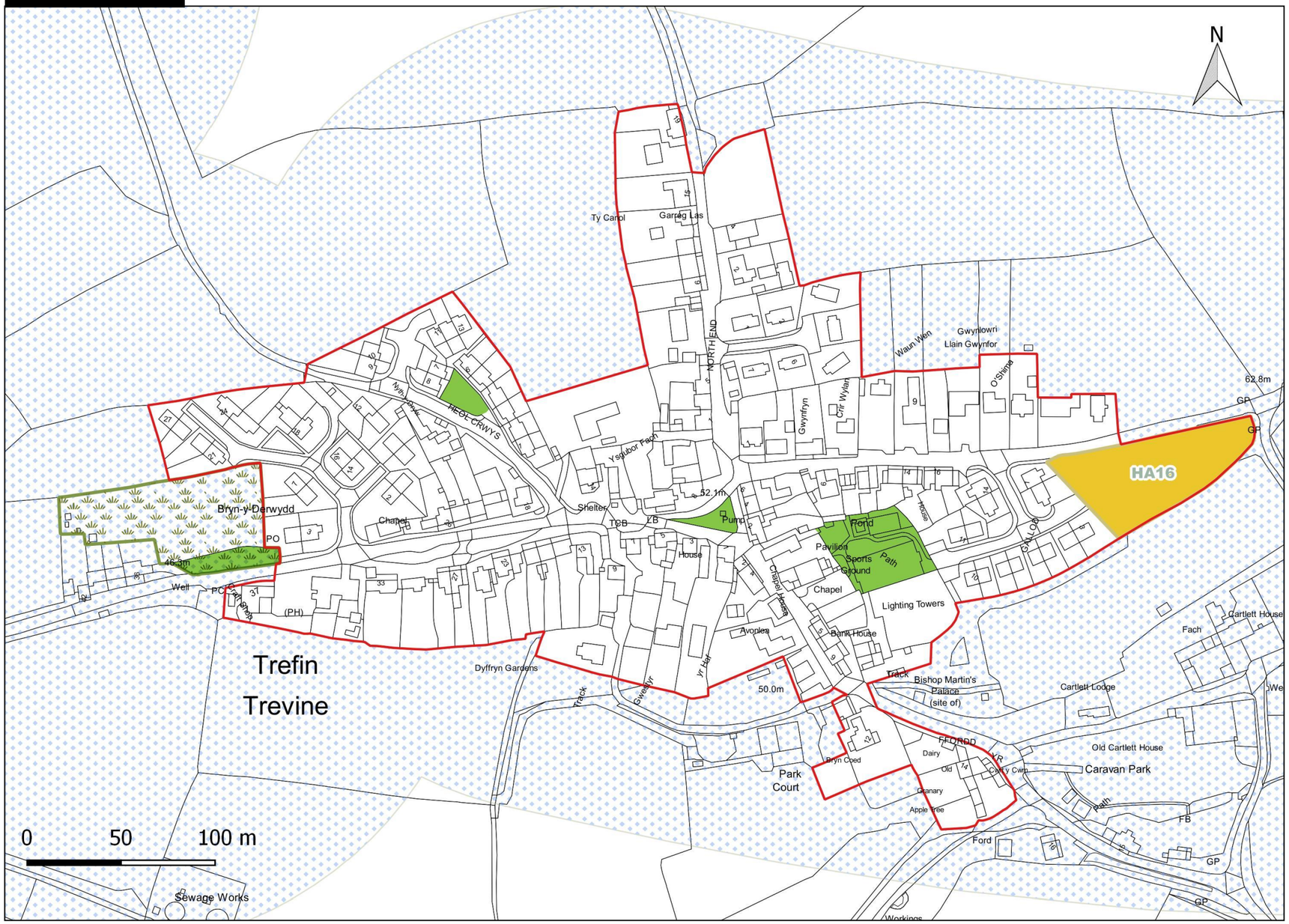

Reproduced from the Ordnance Survey mapping with the permission of the Controller of Her Majesty's Stationery Office. © Crown Copyright. Unauthorised reproduction infringes Crown Copyright and may lead to prosecution or civil proceedings. Pembrokeshire Coast National Park Authority - copyright licence/account number 100022534. Atgynhyrchwyd o fapiau Arolwg Ordnans gyda chaniatâd Rheolwr Llyfrfa Ei Mawrhydi. © Hawlfraint y Goron . Mae atgynhyrchu anawdurdodedig yn torri Hawlfraint y Goron ac fe allai arwain ar erlyniad neu achos sifil. Awdurdod Parc Cenedlaethol Arfordir Penfro - rhif cyfrif/trwydded hawlfraint 100022534

C44 Wiseman's Bridge

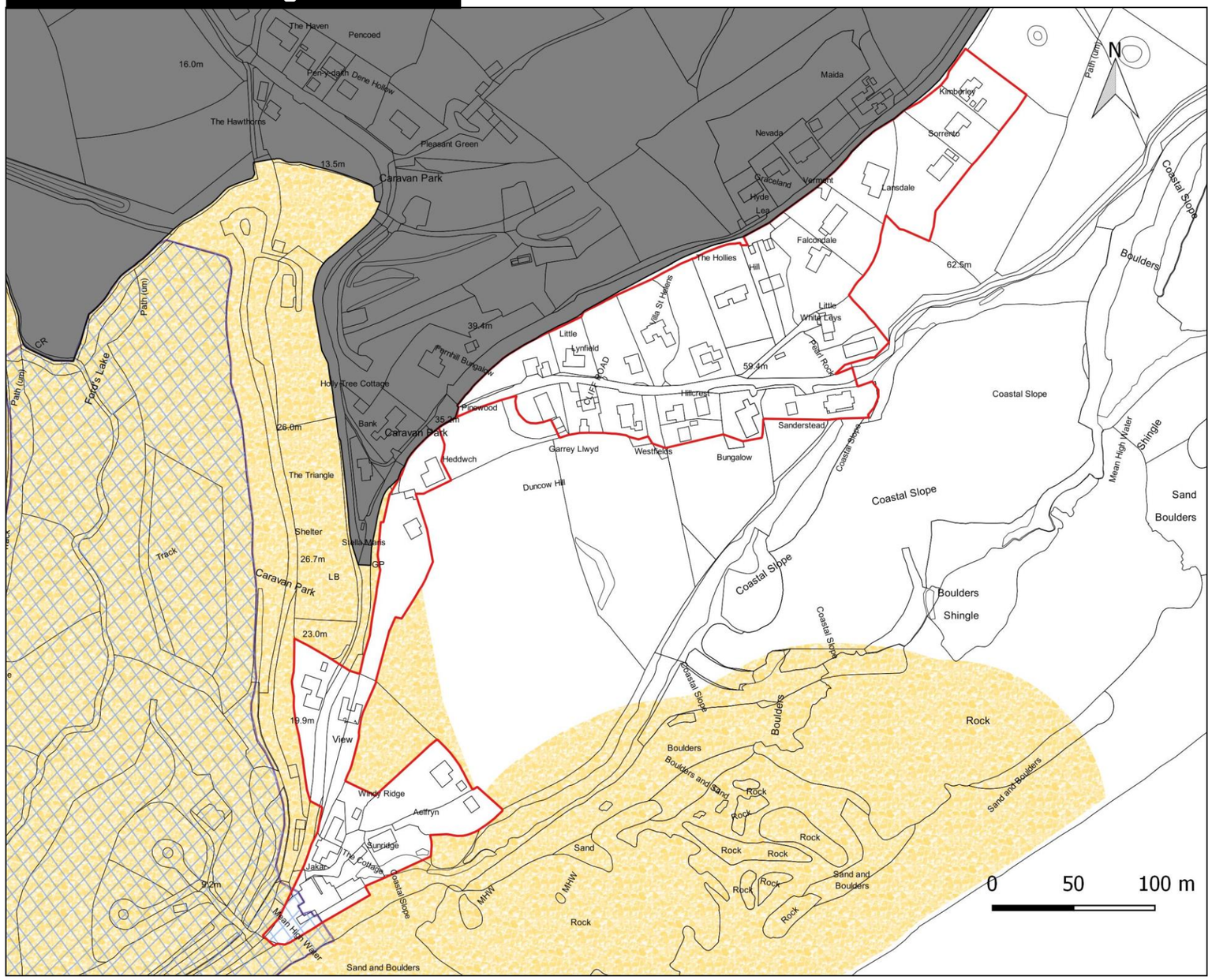

Reproduced from the Ordnance Survey mapping with the permission of the Controller of Her Majesty's Stationery Office. © Crown Copyright. Unauthorised reproduction infringes Crown Copyright and may lead to prosecution or civil proceedings. Pembrokeshire Coast National Park Authority - copyright licence/account number 100022534. Atgynhyrchwyd o fapiau Arolwg Ordnans gyda chaniatâd Rheolwr Llyfrfa Ei Mawrhydi. © Hawlfraint y Goron . Mae atgynhyrchu anawdurdodedig yn torri Hawlfraint y Goron ac fe allai arwain ar erlyniad neu achos sifil. Awdurdod Parc Cenedlaethol Arfordir Penfro - rhif cyfrif/trwydded hawlfraint 100022534

OC1 Velindre

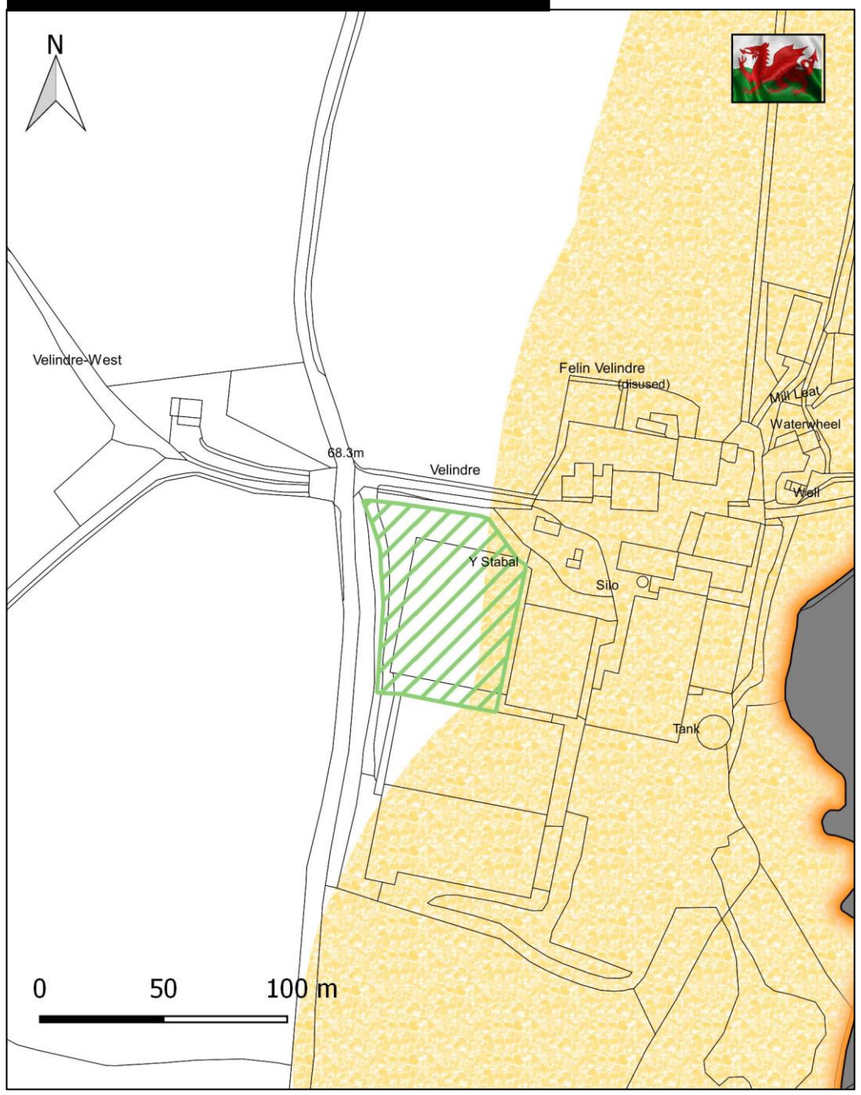

Reproduced from the Ordnance Survey mapping with the permission of the Controller of Her Majesty's Stationery Office. © Crown Copyright. Unauthorised reproduction infringes Crown Copyright and may lead to prosecution or civil proceedings. Pembrokeshire Coast National Park Authority - copyright licence/account number 100022534. Atgynhyrchwyd o fapiau Arolwg Ordnans gyda chaniatâd Rheolwr Llyfrfa Ei Mawrhydi. © Hawlfraint y Goron . Mae atgynhyrchu anawdurdodedig yn torri Hawlfraint y Goron ac fe allai arwain ar erlyniad neu achos sifil. Awdurdod Parc Cenedlaethol Arfordir Penfro - rhif cyfrif/trwydded hawlfraint 100022534

OC2 Cwm-yr-Eglwys

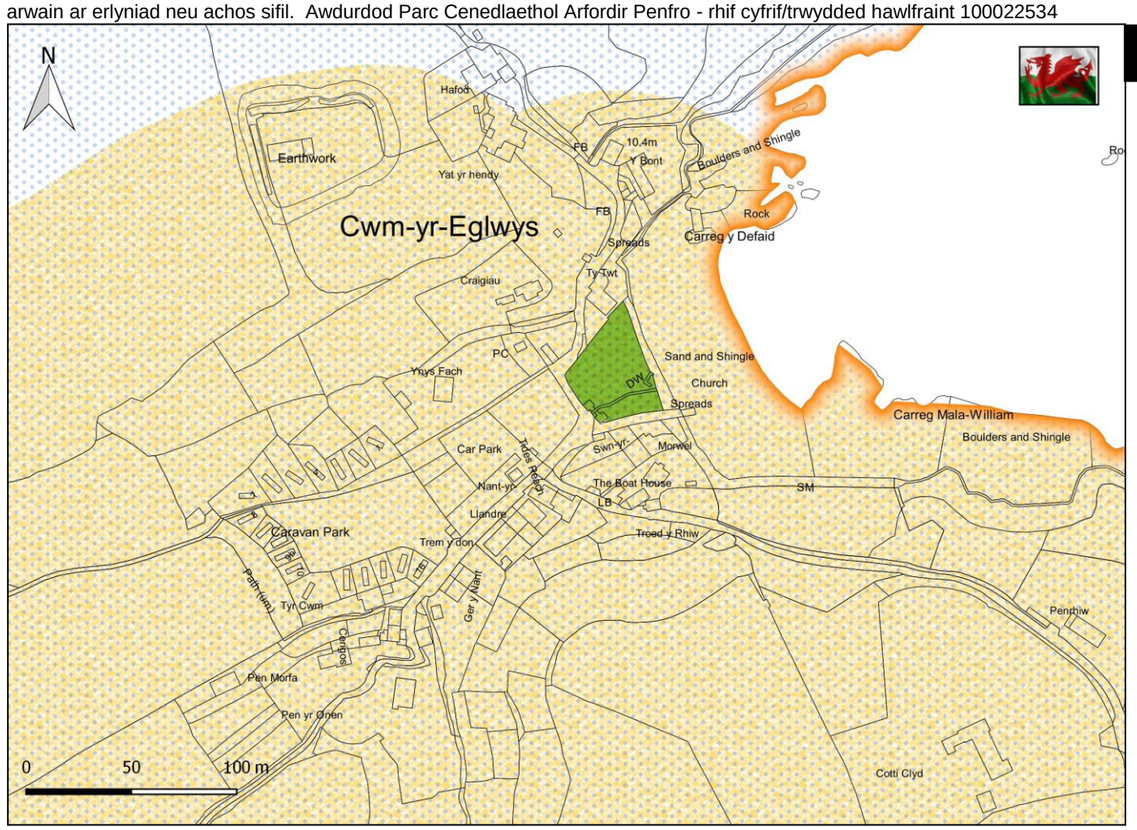

OC3 Hodgeston

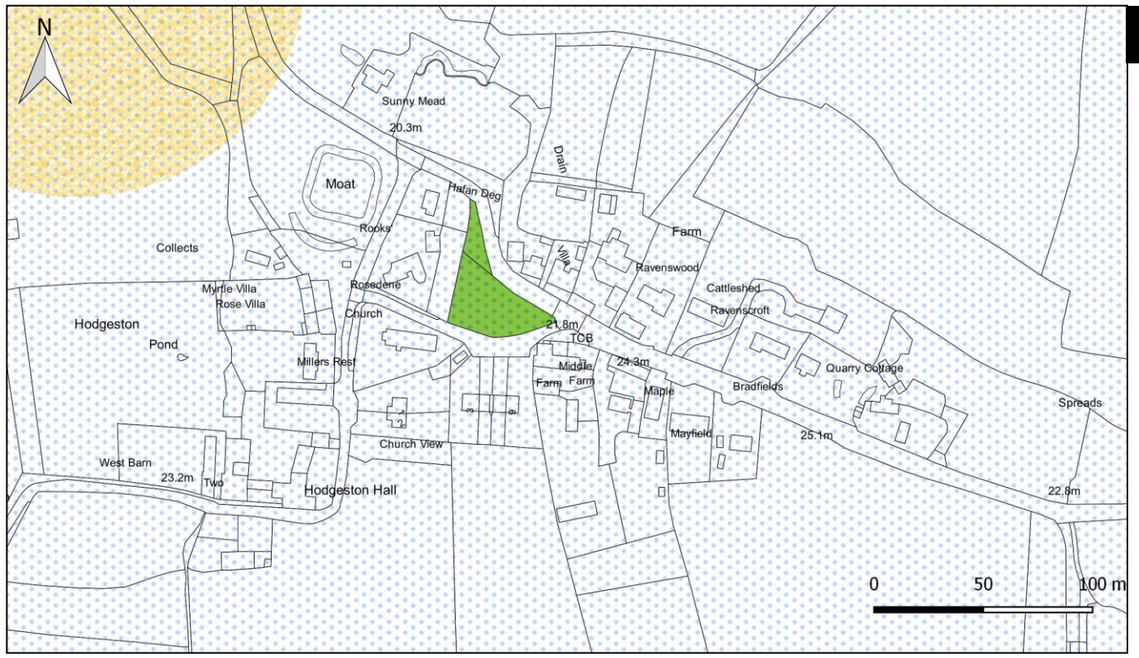

Reproduced from the Ordnance Survey mapping with the permission of the Controller of Her Majesty's Stationery Office. © Crown Copyright. Unauthorised reproduction infringes Crown Copyright and may lead to prosecution or civil proceedings. Pembrokeshire Coast National Park Authority - copyright licence/account number 100022534. Atgynhyrchwyd o fapiau Arolwg Ordnans gyda chaniatâd Rheolwr Llyfrfa Ei Mawrhydi. © Hawlfraint y Goron . Mae atgynhyrchu anawdurdodedig yn torri Hawlfraint y Goron ac fe allai arwain ar erlyniad neu achos sifil. Awdurdod Parc Cenedlaethol Arfordir Penfro - rhif cyfrif/trwydded hawlfraint 100022534

OC4 Kiln Park

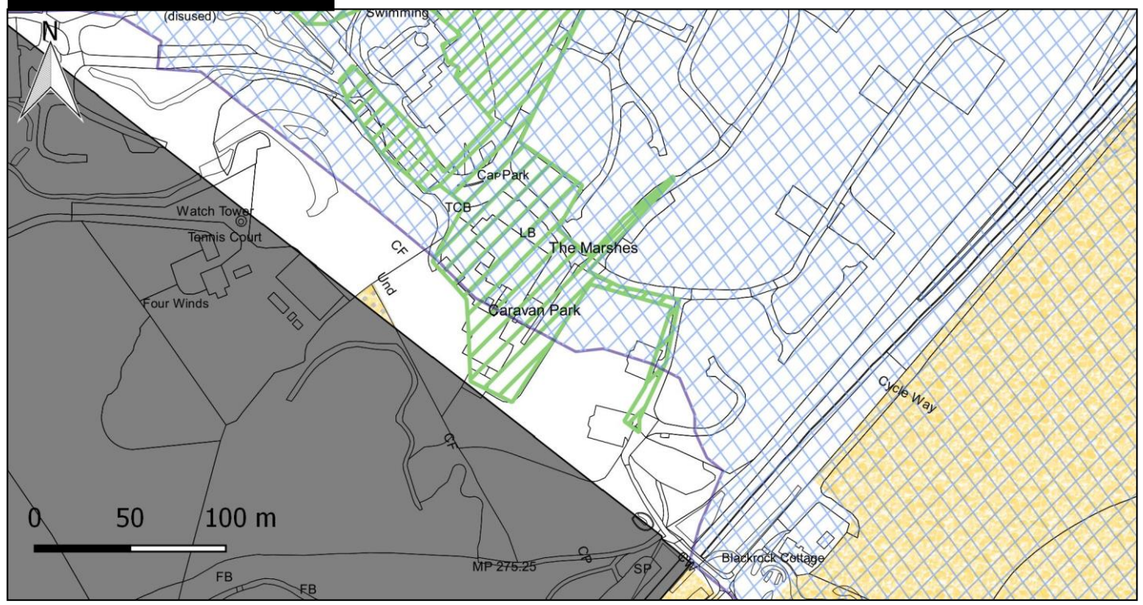

Reproduced from the Ordnance Survey mapping with the permission of the Controller of Her Majesty's Stationery Office. © Crown Copyright. Unauthorised reproduction infringes Crown Copyright and may lead to prosecution or civil proceedings. Pembrokeshire Coast National Park Authority - copyright licence/account number 100022534. Atgynhyrchwyd o fapiau Arolwg Ordnans gyda chaniatâd Rheolwr Llyfrfa Ei Mawrhydi. © Hawlfraint y Goron . Mae atgynhyrchu anawdurdodedig yn torri Hawlfraint y Goron ac fe allai arwain ar erlyniad neu achos sifil. Awdurdod Parc Cenedlaethol Arfordir Penfro - rhif cyfrif/trwydded hawlfraint 100022534

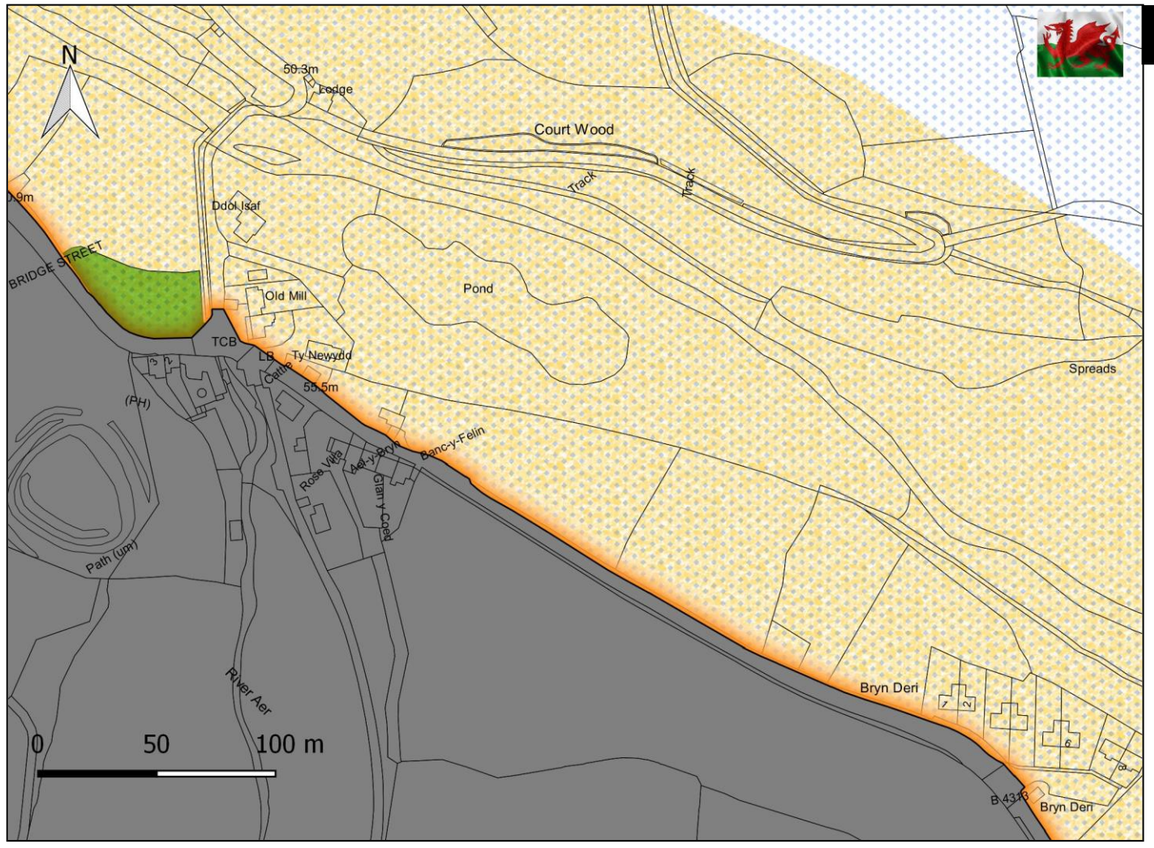

Reproduced from the Ordnance Survey mapping with the permission of the Controller of Her Majesty's Stationery Office. © Crown Copyright. Unauthorised reproduction infringes Crown Copyright and may lead to prosecution or civil proceedings. Pembrokeshire Coast National Park Authority - copyright licence/account number 100022534. Atgynhyrchwyd o fapiau Arolwg Ordnans gyda chaniatâd Rheolwr Llyfrfa Ei Mawrhydi. © Hawlfraint y Goron . Mae atgynhyrchu anawdurdodedig yn torri Hawlfraint y Goron ac fe allai arwain ar erlyniad neu achos sifil. Awdurdod Parc Cenedlaethol Arfordir Penfro - rhif cyfrif/trwydded hawlfraint 100022534

OC7 Monkstone

Reproduced from the Ordnance Survey mapping with the permission of the Controller of Her Majesty's Stationery Office. © Crown Copyright. Unauthorised reproduction infringes Crown Copyright and may lead to prosecution or civil proceedings. Pembrokeshire Coast National Park Authority - copyright licence/account number 100022534. Atgynhyrchwyd o fapiau Arolwg Ordnans gyda chaniatâd Rheolwr Llyfrfa Ei Mawrhydi. © Hawlfraint y Goron . Mae atgynhyrchu anawdurdodedig yn torri Hawlfraint y Goron ac fe allai arwain ar erlyniad neu achos sifil. Awdurdod Parc Cenedlaethol Arfordir Penfro - rhif cyfrif/trwydded hawlfraint 100022534

OC8 Nolton

Reproduced from the Ordnance Survey mapping with the permission of the Controller of Her Majesty's Stationery Office. © Crown Copyright. Unauthorised reproduction infringes Crown Copyright and may lead to prosecution or civil proceedings. Pembrokeshire Coast National Park Authority - copyright licence/account number 100022534. Atgynhyrchwyd o fapiau Arolwg Ordnans gyda chaniatâd Rheolwr Llyfrfa Ei Mawrhydi. © Hawlfraint y Goron . Mae atgynhyrchu anawdurdodedig yn torri Hawlfraint y Goron ac fe allai arwain ar erlyniad neu achos sifil. Awdurdod Parc Cenedlaethol Arfordir Penfro - rhif cyfrif/trwydded hawlfraint 100022534

OC9 Carningli

Reproduced from the Ordnance Survey mapping with the permission of the Controller of Her Majesty's Stationery Office. © Crown Copyright. Unauthorised reproduction infringes Crown Copyright and may lead to prosecution or civil proceedings. Pembrokeshire Coast National Park Authority - copyright licence/account number 100022534. Atgynhyrchwyd o fapiau Arolwg Ordnans gyda chaniatâd Rheolwr Llyfrfa Ei Mawrhydi. © Hawlfraint y Goron . Mae atgynhyrchu anawdurdodedig yn torri Hawlfraint y Goron ac fe allai arwain ar erlyniad neu achos sifil. Awdurdod Parc Cenedlaethol Arfordir Penfro - rhif cyfrif/trwydded hawlfraint 100022534

OC10 Rochgate

Reproduced from the Ordnance Survey mapping with the permission of the Controller of Her Majesty's Stationery Office. © Crown Copyright. Unauthorised reproduction infringes Crown Copyright and may lead to prosecution or civil proceedings. Pembrokeshire Coast National Park Authority - copyright licence/account number 100022534. Atgynhyrchwyd o fapiau Arolwg Ordnans gyda chaniatâd Rheolwr Llyfrfa Ei Mawrhydi. © Hawlfraint y Goron . Mae atgynhyrchu anawdurdodedig yn torri Hawlfraint y Goron ac fe allai arwain ar erlyniad neu achos sifil. Awdurdod Parc Cenedlaethol Arfordir Penfro - rhif cyfrif/trwydded hawlfraint 100022534

OC11 Southhook

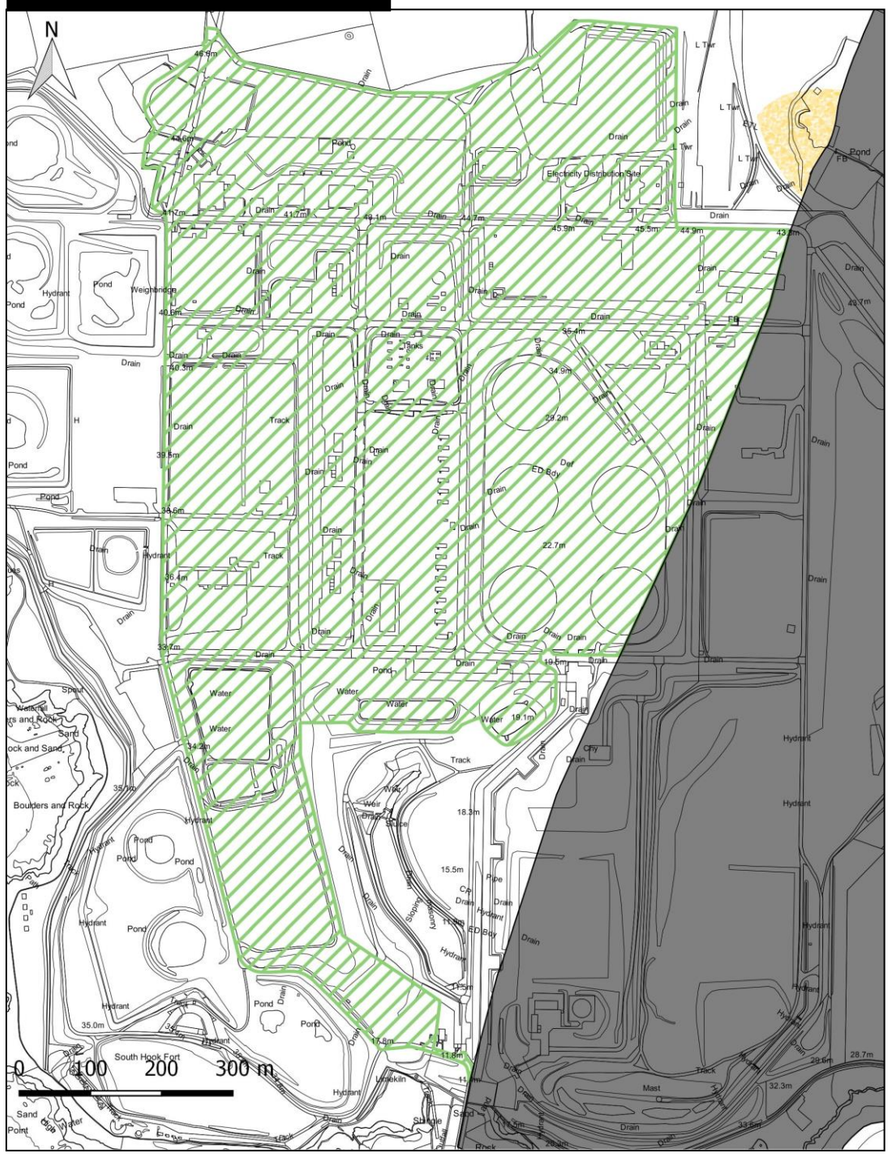

Reproduced from the Ordnance Survey mapping with the permission of the Controller of Her Majesty's Stationery Office. © Crown Copyright. Unauthorised reproduction infringes Crown Copyright and may lead to prosecution or civil proceedings. Pembrokeshire Coast National Park Authority - copyright licence/account number 100022534. Atgynhyrchwyd o fapiau Arolwg Ordnans gyda chaniatâd Rheolwr Llyfrfa Ei Mawrhydi. © Hawlfraint y Goron . Mae atgynhyrchu anawdurdodedig yn torri Hawlfraint y Goron ac fe allai arwain ar erlyniad neu achos sifil. Awdurdod Parc Cenedlaethol Arfordir Penfro - rhif cyfrif/trwydded hawlfraint 100022534
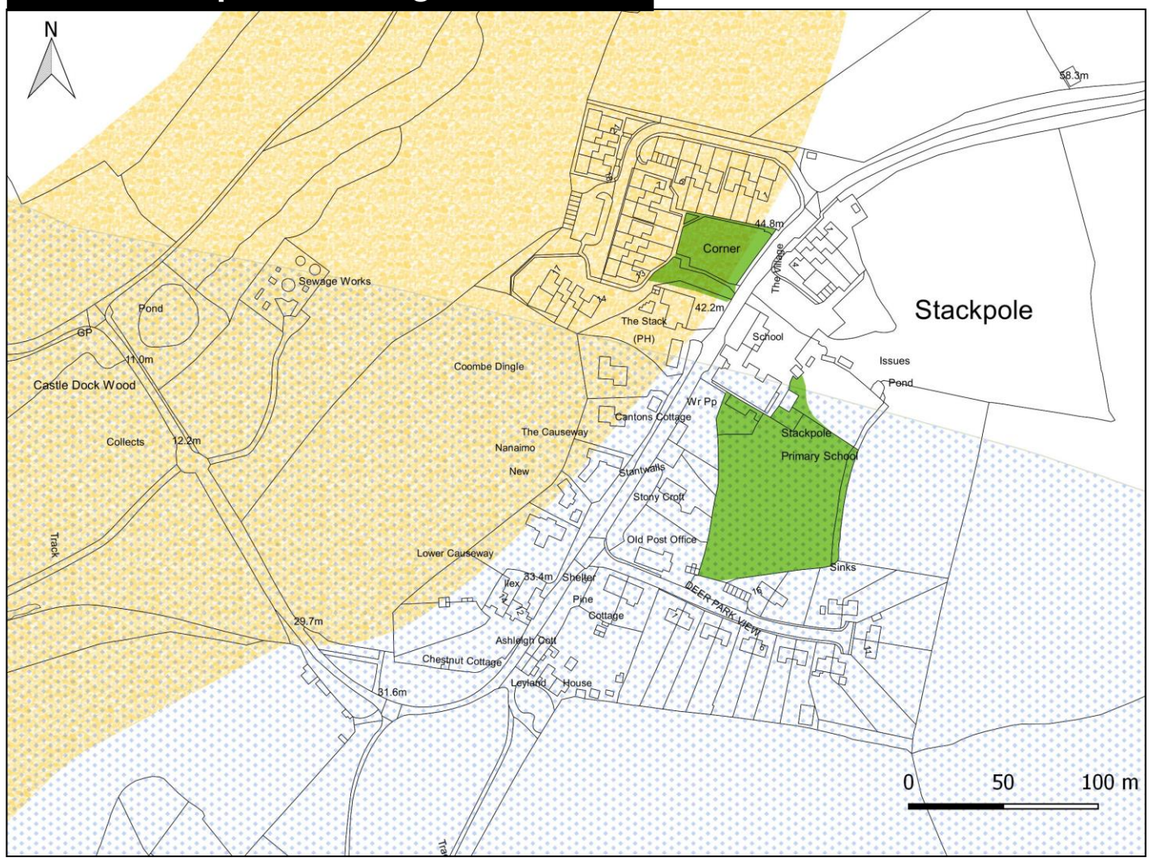
OC12 Stackpole / Ystangbwll