




HS1/AP3 – PCNPA to include a key diagram in the plan.	26 th July 2019	MD/PB		
--	----------------------------	-------	--	--

Please see **HS1/AP7** for edits to text.

Edits to the Key Diagram are:

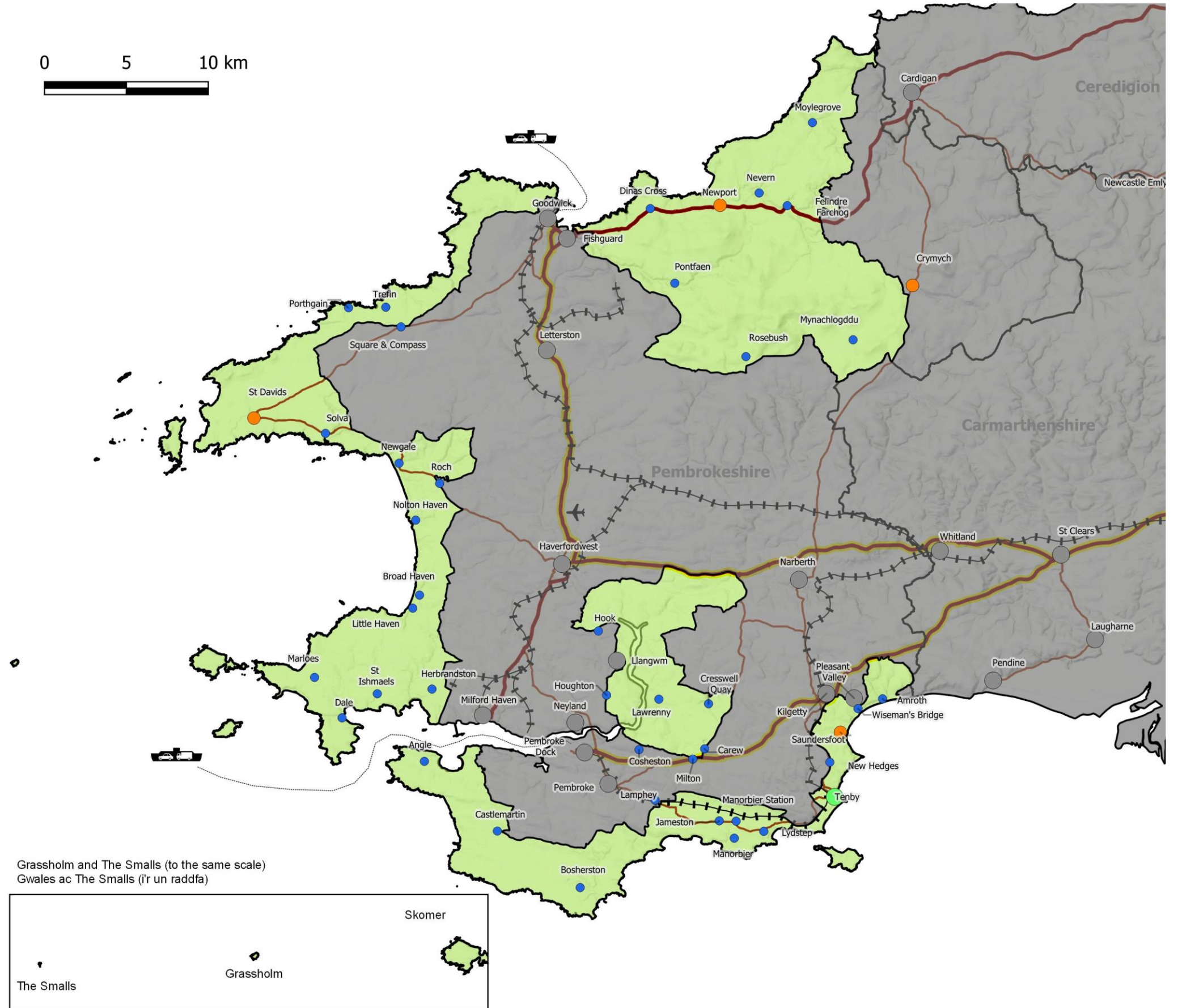
	Main Settlement <u>outside the National Park</u>
	Local Service & Tourism Centre
	Delete tone. Wales Spatial Plan Strategic Hub

Key Diagram to be inserted after page 26 of the LDP Text – see attached.

Key Diagram / Diagram Allweddol

- Settlements outside the National Park/
Aneddiadau y tu allan i'r Parc Cenedlaethol
- Service & Tourism Centre/
Canolfan Wasanaeth a Thwristiaeth
- Local Centre/
Canolfan Leol
- Rural Centre/ Canolfan Gwledig
- A Road / Ffyrdd 'A'
- Trunk Road / Rhydwaith o Brif Ffyrdd
- Trans-European Road Network /
Rhydwaith o Ffyrdd Traws-Ewropeaidd
- +— Railway / Rheilffordd
- ✈ Airfield / Maes Awyr
- 🚢 Ferry (Rosslare, Ireland) /
Fferi (Rosslare, Iwerddon)
- ▭ Neighbouring Planning Authority Area /
Ardal Awdurdod Cynllunio Cyfagos
- ▭ Pembrokeshire Coast National Park /
Parc Cenedlaethol Arfordir Penfro

0 5 10 km



Grassholm and The Smalls (to the same scale)
Gwales ac The Smalls (i'r un raddfa)