

Deposit Plan Candidate Site Register

Compatibility Key

Compatible	
More assessment/ information required	
Not compatible	





A	Allocation: Land which will be proposed for development or restraint and identified on the Proposals Map in the Deposit and Adopted versions of the Local Development Plan.
E	Exception Site: Small housing sites within or adjoining Centres for the provision of affordable housing to meet local needs. The affordable housing provided on exception sites should meet the needs of local people in perpetuity. Affordable housing exceptions sites are not appropriate for market housing.
W	Windfall: Sites considered appropriate for development but which have not been specifically identified on the Proposals Map.

Location (Community Council)	Site Number	Address	Proposed Use	Representor Number	Candidate Site Assessment	Candidate Site Map	Compatible
Angle	116	East of West Bay Close, Angle	Housing	3159	Dep Site 116 E of West Bay Close Deposit Sustainability Appraisals\116 E West Bay Close SA	Site maps\candidate_site_116.pdf Site maps\amended maps\candidate_site_116A.pdf	E

Location (Community Council)	Site Number	Address	Proposed Use	Representor Number	Candidate Site Assessment	Candidate Site Map	Compatible
Angle	117	West of Angle Caravan Park, Angle	Touring Caravan and Camping Site	3159	Dep Site 117 E of W Angle Deposit Sustainability Appraisals\117 West Angle SA	Site maps\candidate_site_117.pdf	
Angle	118	North of West Bay Close, Angle	Housing	3159	Dep Site 118 N West Bay Close Deposit Sustainability Appraisals\118 N West Bay Close SA	Site maps\candidate_site_118.pdf Site maps\amended maps\candidate_site_118A.pdf	E
Dale	087	Land at Castle Way, Dale	Housing	3258	Dep Site 087 Castle Way Deposit Sustainability Appraisals\087 Castle Way SA	Site maps\candidate_site_087.pdf	E
Dale	123	South of Castle Way, Dale	Housing	LUC	Dep Site 123 South of Castle Way Deposit Sustainability Appraisals\123 South of Castle Way SA	Site maps\candidate_site_123.pdf	E

Location (Community Council)	Site Number	Address	Proposed Use	Representor Number	Candidate Site Assessment	Candidate Site Map	Compatible
Dinas Cross	007	End of Tower Hill, Dinas Cross	Housing (1 unit)	4431	Dep Site 007 End of Tower hill Deposit Sustainability Appraisals\007 End of Tower Hill SA	Site maps\candidate_site_007.pdf	
Dinas Cross	008	Bryn y Wawr	Housing	2415	Dep Site 008 Bryn y Wawr Deposit Sustainability Appraisals\008 Bryn y Wawr SA	Site maps\candidate_site_008.pdf	W
Dinas Cross	009	Brynhenllan Farm, Dinas Cross	Housing	2415	Dep Site 009 Brynhenllan Farm Deposit Sustainability Appraisals\009 Brynhenllan Farm SA	Site maps\candidate_site_009.pdf	W
Dinas Cross	013	Land South of Rhoshelyg and West of Spring Hill, Dinas Cross	Affordable Housing, Senior Citizen Housing, allotments and	2882	Dep Site 013 Land South of Rhoshelyg and West of Spring Hill	Site maps\candidate_site_013.pdf	

Location (Community Council)	Site Number	Address	Proposed Use	Representor Number	Candidate Site Assessment	Candidate Site Map	Compatible
			environmental scheme		Deposit Sustainability Appraisals\013 Land South of Rhoshelyg and West of Spring Hill SA	Site maps\amended maps\candidate_site_013A.pdf	W
Dinas Cross	032	Rhoshelyg, Dinas Cross	Affordable Housing/Sheltered Housing	4054	Dep Site 032 Rhoshelyg Deposit Sustainability Appraisals\032 Rhoshelyg SA	Site maps\candidate_site_032.pdf	
Dinas Cross	054	Land to rear of Angorfan Bungalow and Dinas Cross Service Station, Dinas Cross	Housing and Employment	4453	Dep Site 054 Land to the rear of Angorfan Bungalow and Dinas Cross Service Station Deposit Sustainability Appraisals\054 Angorfan and Dinas Cross Service Station SA	Site maps\candidate_site_054.pdf	W

Location (Community Council)	Site Number	Address	Proposed Use	Representor Number	Candidate Site Assessment	Candidate Site Map	Compatible
Dinas Cross	074	Land at Spring Hill, Dinas Cross	Housing/Affordable Housing	4012	Dep Site 074 Land at Spring Hill Deposit Sustainability Appraisals\074 Land at Spring Hill SA	Site maps\candidate_site_074.pdf Site maps\amended maps\candidate_site_074A.pdf	 
Dinas Cross	091	Land opposite Freemasons Arms, Dinas Cross	Housing (1 Unit)	4466	Dep Site 091 Land Opposite Freemasons Arms Deposit Sustainability Appraisals\091 Land opposite Freemasons Arms SA	Site maps\candidate_site_091.pdf	
Dinas Cross	092	Land adjacent Porthlisky, Dinas Cross	Housing	4467	Dep Site 092 Land adjacent Porthlisky Deposit Sustainability Appraisals\092 Land adj Porthlisky SA	Site maps\candidate_site_092.pdf	

Location (Community Council)	Site Number	Address	Proposed Use	Representor Number	Candidate Site Assessment	Candidate Site Map	Compatible
Dinas Cross	095	Land at Spring Hill, Dinas Cross	Housing	4470	Dep Site 095 Land at Spring Hill, Dinas Cross Deposit Sustainability Appraisals\095 Land at Spring Hill SA	Site maps\candidate_site_095.pdf Site maps\amended maps\candidate_site_095A.pdf	W
Dinas Cross	105	Land adjacent Nyth y Wennol, Dinas Cross	Housing	3739	Dep Site 105 Land adjacent Nyth y Wennol Deposit Sustainability Appraisals\105 Nyth y Wennol SA	Site maps\candidate_site_105.pdf	
Dinas Cross	109	Land adjacent Clydfan	Housing (1 unit)	3512	Dep Site 109 Land adjacent to Clydfan Deposit Sustainability Appraisals\109 Land adjacent Clydfan SA	Site maps\candidate_site_109.pdf	
Dinas Cross	124	East of Tower Hill, Dinas Cross	Housing	LUC	Dep Site 124 East of Tower Hill	Site maps\candidate_site_124.pdf	

Location (Community Council)	Site Number	Address	Proposed Use	Representor Number	Candidate Site Assessment	Candidate Site Map	Compatible
					Deposit Sustainability Appraisals\124 East of Tower Hill SA		
Dinas Cross	125	West of Feidr Fawr, Dinas Cross	Housing	LUC	Dep Site 125 West of Feidr Fawr Deposit Sustainability Appraisals\125 West of Feidr Fawr SA	Site maps\candidate_site_125.pdf	
Dinas Cross	134	Opposite Bay View Terrace (to field boundary) , Dinas Cross	Housing	LUC	Dep Site 134 Opposite Bay View Terrace (to field boundary) Deposit Sustainability Appraisals\134 Opposite Bay View Terrace (to field boundary) SA	Site maps\candidate_site_134.pdf	E
Dinas Cross	135	Rear of Spring Hill and Bro Helyg, Dinas Cross	Housing	LUC	Dep Site 135 Rear of Spring Hill and Bro Helyg	Site maps\candidate_site_135.pdf	

Location (Community Council)	Site Number	Address	Proposed Use	Representor Number	Candidate Site Assessment	Candidate Site Map	Compatible
					Deposit Sustainability Appraisals\135 Rear of Spring Hill and Bro Helyg SA	Site maps\amended maps\candidate_site_135A.pdf	W
Dinas Cross	136	Land South of A487, South West of Castle Terrace, Dinas Cross	Housing	LUC	Dep Site 136 Land south of A487, South West of Castle Terrace Deposit Sustainability Appraisals\136 Land South of A487, South West of Castle Terrace SA	Site maps\candidate_site_136.pdf Site maps\candidate_site_136A.pdf	E
Dinas Cross	137	Opposite Bay View Terrace, Dinas Cross	Housing	LDP	Dep Site 137 Opposite Bay View Terrace Deposit Sustainability Appraisals\137 Opposite Bay View Terrace SA	Site maps\candidate_site_137.pdf	E
Herbrandston	149	East of Herbrandston Hall	Housing	LDP	Dep Site 149 East of	Site maps\candidate_site_149.pdf	E

Location (Community Council)	Site Number	Address	Proposed Use	Representor Number	Candidate Site Assessment	Candidate Site Map	Compatible
					Herbrandston Hall Deposit Sustainability Appraisals\149 East of Herbrandston Hall SA		
Lamphey <i>(Please note the register has been corrected to delete the map link for this site. No map was provided with this Candidate Site submission, 20 June 2018.)</i>	010	The Burrows, Freshwater East	Protection of site from unsuitable developments	3509	Dep Site 010 The Burrows Deposit Sustainability Appraisals\010 The Burrows SA	Site maps\candidate_site_010.pdf	
Lamphey	012	Old Miracle Inn Site, Freshwater East	Tourist Information/ Recreation	3509	Dep Site 012 Freshwater East car park Deposit Sustainability	Site maps\candidate_site_012.pdf	

Location (Community Council)	Site Number	Address	Proposed Use	Representor Number	Candidate Site Assessment	Candidate Site Map	Compatible
					Appraisals\012 FWE Car Park SA		
Llanrhian	014	Glasfryn Field, Square and Compass	Affordable Housing	4434	Dep Site 014 Glasfryn Field, Square and Compass Deposit Sustainability Appraisals\014 Glasfryn Field SA	Site maps\candidate_site_014.pdf Site maps\amended maps\candidate_site_014A.pdf	
Llanrhian	050	Land adjoining Cefn Galod, Trefin	Housing	4449	Dep Site 050 Land adjoining Cefn Galod Deposit Sustainability Appraisals\050 Land adjoining Cefn Galod SA	Site maps\candidate_site_050.pdf	
Llanrhian	093	Land off Heol Crwys, Trefin	Housing	4468	Dep Site 093 Land off Heol Crwys Deposit Sustainability Appraisals\093 Land off Heol Crwys SA	Site maps\candidate_site_093.pdf	

Location (Community Council)	Site Number	Address	Proposed Use	Representor Number	Candidate Site Assessment	Candidate Site Map	Compatible
Llanrhian	106	Land adjacent Bryngolau, Square and Compass	Housing	4474	Dep Site 106 Land adjacent Bryngolau, SQ and Compass Deposit Sustainability Appraisals\106 Land adjacent Bryngolau SA	Site maps\candidate_site_106.pdf	A
Llanrhian	150	North of Heol Crwys, Trefin	Housing	LDP	Dep Site 150 North of Heol Crwys Trefin Deposit Sustainability Appraisals\150 North of Heol Crwys SA	Site maps\candidate_site_150.pdf	E
Maenclochog	127	East of Belle Vue, Rosebush	Housing	LUC	Dep Site 127 East of Belle Vue Rosebush Deposit Sustainability Appraisals\127 East of Belle Vue SA	Site maps\candidate_site_127.pdf	
Maenclochog	128	South of the Caravan Park, Rosebush	Housing	LUC	Dep Site 128 South of the	Site maps\candidate_site_128.pdf	W

Location (Community Council)	Site Number	Address	Proposed Use	Representor Number	Candidate Site Assessment	Candidate Site Map	Compatible
					Caravan Park Rosebush Deposit Sustainability Appraisals\128 South of the Caravan Park SA		
Maenclochog	129	West of Rosebush	Housing	LUC	Dep Site 129 West of Rosebush Deposit Sustainability Appraisals\129 West of Rosebush SA	Site maps\candidate_site_129.pdf	E
Manorbier	019	Middle Hill Farm, Manorbier	Affordable Housing	4437	Dep Site 019 Middle Hill Farm Deposit Sustainability Appraisals\019 Middle Hill SA	Site maps\candidate_site_019.pdf	
Manorbier	022	Park Farm, Manorbier (LDP1 - known as opposite Bush Terrace Jameston)	Housing/ Affordable Housing	3317	Dep Site 022 Park Farm Deposit Sustainability	Site maps\candidate_site_022.pdf	A

Location (Community Council)	Site Number	Address	Proposed Use	Representor Number	Candidate Site Assessment	Candidate Site Map	Compatible
					Appraisals\022 Park Farm SA		
Manorbier	024	Tarr Farm, Manorbier	Housing	4439	Dep Site 024 Tarr Farm Deposit Sustainability Appraisals\024 Tarr Farm SA	Site maps\candidate_site_024.pdf	
Manorbier	028	Adjacent to Kano, Manorbier	Housing	3320	Dep Site 028 Adj Kano Deposit Sustainability Appraisals\028 Adj Kano SA	Site maps\candidate_site_028.pdf	W
Manorbier	029	Opposite Manorbier School, Manorbier Station	Housing	4189	Dep Site 29 Opp Man School Deposit Sustainability Appraisals\029 Oppo Manorbier School SA	Site maps\candidate_site_029.pdf	A
Manorbier	030	Springfields, Manorbier	Housing	4442	Dep Site 30 Springfields Deposit Sustainability Appraisals\030 Springfields SA	Site maps\candidate_site_030.pdf	

Location (Community Council)	Site Number	Address	Proposed Use	Representor Number	Candidate Site Assessment	Candidate Site Map	Compatible
Manorbier	033	Green Grove, Jameston	Housing/ Affordable Housing	3497	Dep Site 033 Green Grove Deposit Sustainability Appraisals\033 Green Grove SA	Site maps\candidate_site_033.pdf	W
Manorbier	042	Kiln House Lane, Jameston	Housing/ Affordable Housing	3497	Dep Site 042 Kiln House Lane Deposit Sustainability Appraisals\042 Kiln House Lane SA	Site maps\candidate_site_042.pdf	
Manorbier	078	West of B4585, Skrinkle, Manorbier	Housing	4460	Dep Site 078 West of B4585 Deposit Sustainability Appraisals\078 W of B4585 SA	Site maps\candidate_site_078.pdf	
Manorbier	086	West of The Green, Lydstep	Market and Affordable Housing	4464	Dep Site 086 W The Green Deposit Sustainability Appraisals\086 W The Green SA	Site maps\candidate_site_086.pdf Site maps\amended maps\candidate_site_086A.pdf	A

Location (Community Council)	Site Number	Address	Proposed Use	Representor Number	Candidate Site Assessment	Candidate Site Map	Compatible
Manorbier	110	Orchard End, Manorbier	Housing	3294	Dep Site 110 Orchard End Deposit Sustainability Appraisals\110 Orchard End SA	Site maps\candidate_site_110.pdf	
Manorbier	119	North Norton, Manorbier	Housing	3639	Dep Site 119 N Norton Deposit Sustainability Appraisals\119 N Norton SA	Site maps\candidate_site_119.pdf	
Manorbier	126	South of The Green, Lydstep	Housing		Dep Site 126 South The Green Deposit Sustainability Appraisals\126 S The Green SA	Site maps\candidate_site_126.pdf	
Manorbier	138	Land at Buttylands Manorbier Station	Housing		Dep Site 138 Buttylands Deposit Sustainability Appraisals\138 Buttylands SA	Site maps\candidate_site_138.pdf	E

Location (Community Council)	Site Number	Address	Proposed Use	Representor Number	Candidate Site Assessment	Candidate Site Map	Compatible
Manorbier	139	Land at Manorbier Train Station Manorbier Station	Car Park	LDP	Dep Site 139 Manorbier Train Stn Deposit Sustainability Appraisals\139 Manorbier Train Stn SA	Site maps\candidate_site_139.pdf	W
Marloes	053	Land formerly occupied by South Bungalow, Marloes	Housing	4452	Dep Site 053 Land formerly occupied by South Bungalow Deposit Sustainability Appraisals\053 Land formerly occupied by South Bungalow SA	Site maps\candidate_site_053.pdf	W
Marloes	085	Land North of Glebe Lane, Marloes	Housing	2374	Dep Site 085 Land north of Glebe Lane Deposit Sustainability Appraisals\085	Site maps\candidate_site_085.pdf	

Location (Community Council)	Site Number	Address	Proposed Use	Representor Number	Candidate Site Assessment	Candidate Site Map	Compatible
					Land North of Glebe Lane SA		
Marloes	101	Land West of Smithy Cottage, Marloes	Housing	4471	Dep Site 101 West of Smithy Cottage Deposit Sustainability Appraisals\101 Land West of Smithy Cottage SA	Site maps\candidate_site_101.pdf	
Martletwy	043	Adjacent to Bank Cottage, Lawrenny	Single dwelling	4446	Dep Site 043 Adj Bank Cottage Deposit Sustainability Appraisals\043 Adj Bank Cott SA	Site maps\candidate_site_043.pdf	
Martletwy	044	Part of Lawrenny Home Farm	Housing	4446	Dep Site 044 Broad Lane Deposit Sustainability Appraisals\044 Broad Lane SA	Site maps\candidate_site_044.pdf Site maps\amended maps\candidate_site_044A.pdf	
Martletwy	045	Lawrenny Home Farm	Housing	4446	Dep Site 045 Part of Lawrenny Home Farm	Site maps\candidate_site_045.pdf	W

Location (Community Council)	Site Number	Address	Proposed Use	Representor Number	Candidate Site Assessment	Candidate Site Map	Compatible
					Deposit Sustainability Appraisals\045 Lawrenny Home Farm SA		
Martletwy	046	Former Mansion Site, Lawrenny	Mixed Tourism/ Leisure	4446	Dep Site 046 Former Mansion Site Deposit Sustainability Appraisals\046 Mansion Site SA	Site maps\candidate_site_046.pdf	
Martletwy	103	Land at The Walks, Landshipping	Affordable housing	4472	Dep Site 103 Land at The Walks Deposit Sustainability Appraisals\103 the Walks SA	Site maps\candidate_site_103.pdf	
Martletwy	121	Adjacent to Furzy Park, Landshipping	Affordable housing	4482	Dep Site 121 Adj Furzy Park Deposit Sustainability Appraisals\121 Furzy Park SA	Site maps\candidate_site_121.pdf	

Location (Community Council)	Site Number	Address	Proposed Use	Representor Number	Candidate Site Assessment	Candidate Site Map	Compatible
Martletwy	122	Adjacent to Scalewood, Landshipping	Affordable housing	4482	Dep Site 122 Adj Scalewood Deposit Sustainability Appraisals\122 Scalewood SA	Site maps\candidate_site_122.pdf	
Nevern	020	Argoed, Felindre Farchog	Housing	4438	Dep Site 020 Argoed Deposit Sustainability Appraisals\020 Argoed, Felindre Farchog SA	Site maps\candidate_site_020.pdf	
Nevern	115	Land to rear of Salutation Inn, Felindre Farchog	Housing	4476	Dep Site 115 Land to the rear of Salutation Inn Deposit Sustainability Appraisals\115 Land to the rear of Salutation Inn SA	Site maps\candidate_site_115.pdf	W
Nevern	140	North of The Vicarage, Nevern	Housing	LUC	Dep Site 140 North of the Vicarage Deposit Sustainability	Site maps\candidate_site_140.pdf	

Location (Community Council)	Site Number	Address	Proposed Use	Representor Number	Candidate Site Assessment	Candidate Site Map	Compatible
					Appraisals\140 North of The Vicarage SA		
Newport	047	Land East of Feidr Bentick adjacent A487, Newport	Housing	4447	Dep Site 047 Land East of Feidr Bentick adjacent A487 Deposit Sustainability Appraisals\047 Land East of Feidr Bentick adjacent A487 SA	Site maps\candidate_site_047.pdf	
Newport	048	Land off Feidr Bentick, Newport	Housing	4447	Dep Site 048 Land off Feidr Bentick Deposit Sustainability Appraisals\048 Land East of Feidr Bentick SA	Site maps\candidate_site_048.pdf	
Newport	049	Land off Ffordd Bedd Morris (South East), Newport	Housing	4448	Dep Site 049 Land off Ffordd Bedd Morris (South East) Deposit Sustainability	Site maps\candidate_site_049.pdf	

Location (Community Council)	Site Number	Address	Proposed Use	Representor Number	Candidate Site Assessment	Candidate Site Map	Compatible
					Appraisals\049 Land off Ffordd Bedd Morris (South East) SA		
Newport	051	Land East of Treffynon, Ffordd Bedd Morris	Housing	4450	Dep Site 051 Land to the East of Treffynon, Ffordd Bedd Morris Deposit Sustainability Appraisals\051 Land East of Treffynon, Ffordd Bedd Morris SA	Site maps\candidate_site_051.pdf	
Newport <i>(Please note that the site appraisal has been amended to address a typographical error.)</i>	057	Parc y Plant, Newport	Open Space/Playing Field	4478	Dep Site 057 Parc y Plant Deposit Sustainability Appraisals\057 Parc y Plant SA	Site maps\candidate_site_057.pdf	A
Newport	060	Land adjacent to Newport Business Park	Employment/commercial	2902	Dep Site 060 Land adjacent to Newport Business Park	Site maps\candidate_site_060.pdf	W

Location (Community Council)	Site Number	Address	Proposed Use	Representor Number	Candidate Site Assessment	Candidate Site Map	Compatible
					Deposit Sustainability Appraisals\060 Land adjacent Newport Business Park SA		
Newport	061	Parc y Plant, Newport	Affordable Housing	2902	Dep site 061 Parc y Plant Deposit Sustainability Appraisals\061 Parc y Plant SA	Site maps\candidate_site_061.pdf	
Newport	062	Former Market Garden, Cotham, Newport	Open Space/Green Wedge	2902	Dep Site 062 Former Market Garden, Cotham Deposit Sustainability Appraisals\062 Former Market Garden, Cotham SA	Site maps\candidate_site_062.pdf	
							A
Newport	063	Cotham Fields adjacent A487 (West) , Newport	Road improvement	2902	Dep Site 063 Cotham Fields adj A487 (West) Deposit Sustainability Appraisals\063	Site maps\candidate_site_063.pdf	

Location (Community Council)	Site Number	Address	Proposed Use	Representor Number	Candidate Site Assessment	Candidate Site Map	Compatible
					Cotham Fields Adj A487 (West) SA		
Newport	064	Cotham Fields adjacent A487 (East) , Newport	Road Improvement	2902	Dep Site 064 Cotham Fields adj A487 (east) Deposit Sustainability Appraisals\064 Cotham Fields Adj A487 (east) SA	Site maps\candidate_site_064.pdf	
Newport	065	Parrog Yard, Newport	Affordable Housing	2902	Dep Site 065 Parrog Yard, Newport Deposit Sustainability Appraisals\065 Parrog Yard SA	Site maps\candidate_site_065.pdf Site maps\amended maps\candidate_site_065 & 067A.pdf	A
Newport	066	Land off Feidr Bentick, Newport	Housing and Car Park	2902	Dep Site 066 Land off Feidr Bentick Deposit Sustainability Appraisals\066	Site maps\candidate_site_066.pdf	

Location (Community Council)	Site Number	Address	Proposed Use	Representor Number	Candidate Site Assessment	Candidate Site Map	Compatible
					Land East of Feidr Bentick SA		
Newport	067	The Pottery Site, Newport	Housing/Affordable Housing	2902	Dep Site 067 The Pottery Site, Newport Deposit Sustainability Appraisals\067 Pottery site SA	Site maps\candidate_site_067.pdf Site maps\amended maps\candidate_site_065 & 067A.pdf	A
Newport	068	North of Newport Business Park	Housing	2902	Dep Site 068 N Newport Business Park Deposit Sustainability Appraisals\068 North of Newport Business Park SA	Site maps\candidate_site_068.pdf	A
Newport	069	Land north of Tir Treharn, Newport	Housing	2902	Dep Site 069 Land North of Tir Treharn Deposit Sustainability Appraisals\069 North of Tir Treharne SA	Site maps\candidate_site_069.pdf	

Location (Community Council)	Site Number	Address	Proposed Use	Representor Number	Candidate Site Assessment	Candidate Site Map	Compatible
Newport	070	Opposite Newport Playing Fields, Newport	Open Space for recreation, parking and allotments	2902	Dep Site 070 Opp Newport Play Field Deposit Sustainability Appraisals\070 Opposite Newport Playing Fields SA	Site maps\candidate_site_070.pdf	
Newport	071	Land East of Newport Business Park	Commercial	2902	Dep Site 071 E of Business Park Deposit Sustainability Appraisals\071 Land east of Newport Business Park SA	Site maps\candidate_site_071.pdf	
Newport	072	Land off Ffordd Bedd Morris (North West) , Newport	Housing	4448	Dep Site 072 Land off Ffordd Bedd Morris (North West) Deposit Sustainability Appraisals\072 Land off Ffordd Bedd Morris (North West) SA	Site maps\candidate_site_072.pdf	

Location (Community Council)	Site Number	Address	Proposed Use	Representor Number	Candidate Site Assessment	Candidate Site Map	Compatible
Newport	082	Land adjacent to Newport Business Park	Retention of Mixed Use Allocation MA232	4465	Dep Site 082 Land adjacent to Newport Business Park Deposit Sustainability Appraisals\082 Land adjacent Newport Business Park SA	Site maps\candidate_site_082.pdf	W
Newport	083	Land adjacent to Newport Business Park	Housing/Employment	4465	Dep Site 083 Land adjacent to Newport Business Park Deposit Sustainability Appraisals\083 Land adjacent Newport Business Park SA	Site maps\candidate_site_083.pdf	W
Newport	088	Land North and East of Newport Business Park	Housing	4465	Dep Site 88 Land North and East of Newport Business Park	Site maps\candidate_site_088.pdf	

Location (Community Council)	Site Number	Address	Proposed Use	Representor Number	Candidate Site Assessment	Candidate Site Map	Compatible
					Deposit Sustainability Appraisals\088 Land North and East of Newport Business Park SA	Site maps\amended maps\candidate_site_088A.pdf	A
Newport	089	Land North and East of Newport Business Park	Housing	4465	Dep Site 89 Land North and East of Newport Business Park	Site maps\candidate_site_089.pdf	
					Deposit Sustainability Appraisals\089 Land North and East of Newport Business Park SA	Site maps\amended maps\candidate_site_089A.pdf	A
Newport	090	Land North and East of Newport Business Park	Housing/Employment	4465	Dep Site 90 Land North and East of Newport Business Park	Site maps\candidate_site_090.pdf	
					Deposit Sustainability Appraisals\090 Land North and East of Newport Business Park SA	Site maps\amended maps\candidate_site_090A.pdf	A

Location (Community Council)	Site Number	Address	Proposed Use	Representor Number	Candidate Site Assessment	Candidate Site Map	Compatible
Newport	096	Cippin Stone, Newport	Housing	3435	Dep Site 096 Cippin Stone Deposit Sustainability Appraisals\096 Cippin Stone SA	Site maps\candidate_site_096.pdf Site maps\amended maps\candidate_site_096A.pdf	
Newport	100	Cotham Fields adjacent A487, Newport	Housing	3435	Dep Site 100 Cotham Fields adj A487 Deposit Sustainability Appraisals\100 Cotham Fields adjacent A487 SA	Site maps\candidate_site_100.pdf	
Newport	104	Depot Car Park, Newport	Car Park	4437	Dep Site 104 Depot Car Park Deposit Sustainability Appraisals\104 depot Car Park SA	Site maps\candidate_site_104.pdf	
Newport	107	Land West of Cotham Cottage, Newport	Car Park in association with Memorial Hall	3445	Dep Site 107 Land West of Cotham Cottage	Site maps\candidate_site_107.pdf	

Location (Community Council)	Site Number	Address	Proposed Use	Representor Number	Candidate Site Assessment	Candidate Site Map	Compatible
					Deposit Sustainability Appraisals\107 Land West of Cotham Cottage SA		
Newport	141	North of Feidr Eglwys, Newport	Housing	LDP	Dep Site 141 North of Feidr Eglwys, Newport Deposit Sustainability Appraisals\141 North of Feidr Eglwys SA	Site maps\candidate_site_141.pdf	A
Saundersfoot <i>(Please note, this record has been amended to show correct map reference number, 20 June 2018).</i>	011	Land at Valley Road, Saundersfoot	Single dwelling	4433	Dep Site 011 Valley Road Deposit Sustainability Appraisals\011 Valley Road SA	Site maps\candidate_site_010.pdf Site maps\candidate_site_011.pdf	
Saundersfoot	015	Land at Sandy Hill, Saundersfoot	Housing	3284	Dep Site 015 Sandy Hill Road Deposit Sustainability Appraisals\015	Site maps\candidate_site_015.pdf	A

Location (Community Council)	Site Number	Address	Proposed Use	Representor Number	Candidate Site Assessment	Candidate Site Map	Compatible
					Sandy Hill Road SA		
Saundersfoot	016	Brooklands, Saundersfoot	Housing	3284	Dep Site 016 Adj Brooklands Deposit Sustainability Appraisals\016 Adj Brooklands Hsg SA	Site maps\candidate_site_016.pdf	
Saundersfoot	017	Brooklands, Saundersfoot	Commercial/ tourism/leisure facilities	3284	Dep Site 017 Adj Brooklands Tourism Deposit Sustainability Appraisals\017 Adj Brooklands Tourism	Site maps\candidate_site_017.pdf	
Saundersfoot	025	Saundersfoot Railway Station	Housing/ workshop/ parking	4441	Dep Site 025 Saundersfoot Station Deposit Sustainability Appraisals\025 Saundersfoot station SA	Site maps\candidate_site_025.pdf	
Saundersfoot <i>(Please note that the site</i>	031	North of Whitlow, Saundersfoot	Housing/ Affordable Housing	4411	Dep Site 031 North of Whitlow	Site maps\candidate_site_031.pdf	A

Location (Community Council)	Site Number	Address	Proposed Use	Representor Number	Candidate Site Assessment	Candidate Site Map	Compatible
<i>appraisal has been amended to address typographical errors and to clarify that only part of the site is allocated in the Deposit Plan, 13 April 2018).</i>					Deposit Sustainability Appraisals\031 N of Whitlow SA	candidate_site_031A.pdf	
Saundersfoot	036	Penny Farm, Site A, Saundersfoot	Housing	4445	Dep Site 036 Penny Farm A Deposit Sustainability Appraisals\036 Penny Farm A SA	Site maps\candidate_site_036.pdf	A
Saundersfoot	037	Penny Farm, Site B, Saundersfoot	Housing	4445	Dep Site 037 Penny Farm B Deposit Sustainability Appraisals\037 Penny Farm B SA	Site maps\candidate_site_037.pdf	A

Location (Community Council)	Site Number	Address	Proposed Use	Representor Number	Candidate Site Assessment	Candidate Site Map	Compatible
Saundersfoot	038	Penny Farm, Site C, Saundersfoot	Housing	4445	Dep Site 038 Penny Farm C Deposit Sustainability Appraisals\038 Penny Farm C SA	Site maps\candidate_site_038.pdf	
Saundersfoot	052	The Barbeque Lawn, Saundersfoot	Open Space	4451	Dep Site 052 BBQ Lawn Deposit Sustainability Appraisals\052 BBQ SA	Site maps\candidate_site_052.pdf	A
Saundersfoot	059	Ivy Chimney Lane, Near Kilgetty	Affordable housing	4455	Dep Site 059 Ivy Chimney Lane Deposit Sustainability Appraisals\059 Ivy Chimney Lane SA	Site maps\candidate_site_059.pdf	
Solva	026	North of Maesy Forwen, Solva	Housing	2397	Dep Site 026 North of Maesy Forwen Deposit Sustainability Appraisals\026	Site maps\candidate_site_026.pdf	

Location (Community Council)	Site Number	Address	Proposed Use	Representor Number	Candidate Site Assessment	Candidate Site Map	Compatible
					North of Maes Ewan SA		
Solva	075	Middle Mill Quarry	Housing	4458	Dep Site 075 Middle Mill Quarry Deposit Sustainability Appraisals\075 Middle Mill Quarry SA	Site maps\candidate_site_075.pdf	
Solva	076	Middle Mill Quarry	Quarrying and restoration to community use.	4458	Dep Site 076 Middle Mill Quarry Deposit Sustainability Appraisals\076 Middle Mill Quarry SA	Site maps\candidate_site_076.pdf	
Solva	077	Middle Mill Quarry	Quarrying followed by housing	4458	Dep Site 077 Middle Mill Quarry Deposit Sustainability Appraisals\077 Middle Mill Quarry SA	Site maps\candidate_site_077.pdf	

Location (Community Council)	Site Number	Address	Proposed Use	Representor Number	Candidate Site Assessment	Candidate Site Map	Compatible
Solva	102	Bank House, Solva	Housing	4412	Dep Site 102 Bank House Deposit Sustainability Appraisals\102 Bank House SA	Site maps\candidate_site_102.pdf	W
Solva	111	Land adjacent Bro Dawel, Solva	Housing/Community Use	4398	Dep Site 111 Land adjacent Bro Dawel Deposit Sustainability Appraisals\111 Land adjacent to Bro Dawel SA	Site maps\candidate_site_111.pdf	E
Solva	151	Land North West of Maes Ewan	Housing	LDP	Dep Site 151 Land North West of Maes Ewan, Solva Deposit Sustainability Appraisals\151 Land North West of Maes Ewan SA	Site maps\candidate_site_151.pdf	E

Location (Community Council)	Site Number	Address	Proposed Use	Representor Number	Candidate Site Assessment	Candidate Site Map	Compatible
Stackpole and Castlemartin	114	Stackpole VC School, Stackpole	Housing/ Community Recreation	4398	Dep Site 114 Stackpole School	Site maps\candidate_site_114.pdf	Red
					Deposit Sustainability Appraisals\114 Stackpole School SA	Site maps\amended maps\candidate_site_114A.pdf	
Stackpole and Castlemartin	130	West of Stackpole	Housing	LUC	Dep Site 130 W of Stackpole	Site maps\candidate_site_130.pdf	Red
					Deposit Sustainability Appraisals\130 W Stackpole SA		
Stackpole and Castlemartin	131	North of Jason's Corner, Stackpole	Housing	LUC	Dep Site 131 N Jasons Corner	Site maps\candidate_site_131.pdf	Red
					Deposit Sustainability Appraisals\131 N Jasons Corner SA	Site maps\amended maps\candidate_site_131A.pdf	
Stackpole and Castlemartin	132	North of Stackpole School	Housing	LUC	Dep Site 132 N of Stackpole	Site maps\candidate_site_132.pdf	Red
					Deposit Sustainability Appraisals\132 N Stackpole		

Location (Community Council)	Site Number	Address	Proposed Use	Representor Number	Candidate Site Assessment	Candidate Site Map	Compatible
Stackpole and Castlemartin	133	East of Stackpole	Housing (single dwelling)	LUC	Dep Site 133 E Stackpole Deposit Sustainability Appraisals\133 E Stackpole	Site maps\candidate_site_133.pdf	
St Davids	002	West of Glasfryn Road (Part of HA737), St Davids	Housing	4393	Dep Site 002 West of Glasfryn Road (Part of HA737) Deposit Sustainability Appraisals\002 West of Glasfryn Road (Part of HA737) SA	Site maps\candidate_site_002.pdf	
St Davids	003	Land East of Glasfryn Road), St Davids	Housing	4393	Dep Site 003 Land East of Glasfryn Road Deposit Sustainability Appraisals\003 Land East of Glasfryn Road SA	Site maps\candidate_site_003.pdf	
St Davids	004	Land West of Millard Park), St Davids	Housing	4393	Dep Site 004 Land West of Millard Park	Site maps\candidate_site_004.pdf	

Location (Community Council)	Site Number	Address	Proposed Use	Representor Number	Candidate Site Assessment	Candidate Site Map	Compatible
					Deposit Sustainability Appraisals\004 Land West of Millard Park SA		
St Davids	021	Glasfryn Road field nos. 8877, 8463, 9372), St Davids	Housing	4406	Dep Site 021 Glasfryn Road Field Nos 8877, 8463 and 9372 Deposit Sustainability Appraisals\021 Glasfryn Road Field Nos 8877, 8463 and 9372 SA	Site maps\candidate_site_021.pdf Site maps\amended maps\candidate_site_021A.pdf	A
St Davids	080	Land East of Maes Elfed, St Davids	Housing	4461	Dep Site 080 Land East of Maes Elfed (Partial area) Deposit Sustainability Appraisals\080 Land East of Maes Elfed (partial area) SA	Site maps\candidate_site_080.pdf	

Location (Community Council)	Site Number	Address	Proposed Use	Representor Number	Candidate Site Assessment	Candidate Site Map	Compatible
St Davids	081	Land East of Maes Elfed, St Davids	Housing	4461	Dep Site 081 Land East of Maes Elfed Deposit Sustainability Appraisals\081 Land East of Maes Elfed SA	Site maps\candidate_site_081.pdf	
St Davids	097	Land adjacent Ysgol Bro Dewi and East of Wyncliffe Cottage), St Davids	Housing	4405	Dep Site 097 Land adjacent Ysgol Bro Dewi Primary School and East of Wyncliffe Deposit Sustainability Appraisals\097 Land adjacent Ysgol Bro Dewi Primary School and East of Wyncliffe SA	Site maps\candidate_site_097.pdf	
St Davids	099	Land West of Glasfryn Road), St Davids	Housing	4405	Dep Site 099 Land West of Glasfryn Road, St Davids Deposit Sustainability	Site maps\candidate_site_099.pdf	A

Location (Community Council)	Site Number	Address	Proposed Use	Representor Number	Candidate Site Assessment	Candidate Site Map	Compatible
					Appraisals\099 Land West of Glasfryn Road SA	Site maps\amended maps\candidate_site_099A.pdf	
St Davids	142	Adjacent Ysgol Bro Dewi), St Davids	Housing	LDP	Dep Site 142 Land adjacent Ysgol Bro Dewi Primary School Deposit Sustainability Appraisals\142 Land adjacent Ysgol Bro Dewi Primary School SA	Site maps\candidate_site_142.pdf	E
St Davids	152	Land South of LDP Allocation HA737 Glasfryn Road	Housing	LDP	Dep Site 152 Land South of LDP Allocation HA737 Glasfryn Road Deposit Sustainability Appraisals\152 Land South of LDP Allocation HA737 Glasfryn Road SA	Site maps\candidate_site_152.pdf	

Location (Community Council)	Site Number	Address	Proposed Use	Representor Number	Candidate Site Assessment	Candidate Site Map	Compatible
St Ishmaels	034	Land off Trewarren Road adjacent School, St Ishmaels	Housing	4443	Dep Site 034 Land off Trewarren Road adjacent school Deposit Sustainability Appraisals\034 Land off Trewarren Road adjacent school SA	Site maps\candidate_site_034.pdf	
St Ishmaels	055	Land off Trewarren Road (East of School) and Lindsway Road, St Ishmaels	Housing	3352	Dep Site 055 Land off Trewarren road (East of School) and Lindsway Deposit Sustainability Appraisals\055 Land off Trewarren road (East of School) and Lindsway Road SA	Site maps\candidate_site_055.pdf ..\..\Candidate Sites\Site maps\amended maps\candidate_site_055A.pdf	<div style="background-color: red; height: 50px; width: 100%;"></div> <div style="background-color: #90EE90; height: 50px; width: 100%; text-align: center; font-weight: bold; font-size: 24px;">A</div>
St Ishmaels	058	Land rear of Cross Cottage, St Ishmaels	Housing (1 unit)	4454	Dep Site 058 Land to the rear of Cross Cottage	Site maps\candidate_site_058.pdf	<div style="background-color: #90EE90; height: 50px; width: 100%; text-align: center; font-weight: bold; font-size: 24px;">W</div>

Location (Community Council)	Site Number	Address	Proposed Use	Representor Number	Candidate Site Assessment	Candidate Site Map	Compatible
					Deposit Sustainability Appraisals\058 Land to the rear of Cross Cottage SA		
St Mary Out Liberty	145	Rear of Cross Park, New Hedges	Housing	LDP	Dep Site 145 Cross Park Deposit Sustainability Appraisals\145 Cross Park SA	Site maps\candidate_site_145.pdf	
Tenby	001	Francis Yard, Tenby	Housing	4428	Dep Site 001 Francis Yard Deposit Sustainability Appraisals\001 Francis Yard SA	Site maps\candidate_site_001.pdf	
Tenby	005	Butts Field to Waterwynch Lane, Tenby	Retail/car parks/marina/ attractions	4217	Dep Site 005 Waterwynch Deposit Sustainability Appraisals\005 Waterwynch SA	Site maps\candidate_site_005.pdf	
Tenby	056	West of Narberth Road, Tenby	Housing	4440	Dep Site 056 W of Narberth Road	Site maps\candidate_site_056.pdf	

Location (Community Council)	Site Number	Address	Proposed Use	Representor Number	Candidate Site Assessment	Candidate Site Map	Compatible
					Deposit Sustainability Appraisals\056 W Narberth Road SA		
Tenby	079	East of Old Narberth Road, Tenby	Housing	4460	Dep Site 079 E of Old Narberth Road Deposit Sustainability Appraisals\079 E Narberth Rd SA	Site maps\candidate_site_079.pdf	
Tenby	112	Bryn Hir, Tenby	Housing	4398	Dep Site 112 Bryn Hir Deposit Sustainability Appraisals\112 Bryn Hir SA	Site maps\candidate_site_112.pdf	
Tenby	113	Butts Field Car Park, Tenby	Mixed Use (Unspecified)	4398	Dep Site 113 Butts Field Deposit Sustainability Appraisals\ 113 Butts Field	Site maps\candidate_site_113.pdf	W
Tenby	120	Upper Cwm Park, Tenby	Housing	4479	Dep Site 120 Upper Cwm Park	Site maps\candidate_site_120.pdf	

Location (Community Council)	Site Number	Address	Proposed Use	Representor Number	Candidate Site Assessment	Candidate Site Map	Compatible
					Deposit Sustainability Appraisals\120 Upper Cwm Park SA		
Tenby	146	Rectory Car Park	Housing	LDP	Dep Site 146 Rectory Car Park Deposit Sustainability Appraisals\146 Rectory Car Park SA	Site maps\candidate_site_146.pdf	
Tenby	147	Reservoir Site	Housing	LDP	Dep Site 147 Tenby Reservoir Deposit Sustainability Appraisals\147 Reservoir SA	Site maps\candidate_site_147.pdf	
Tenby	148	Sergeant's Lane	Mixed commercial/residential	LDP	Dep Site 148 Sergeants Lane Deposit Sustainability Appraisals\148 Sergeants Lane SA	Site maps\candidate_site_148.pdf	W
The Havens <i>Please note that the final</i>	006	Land at Walton Road, Broad Haven	Housing	3278	Dep Site 006 Walton Road	Site maps\candidate_site_006.pdf	W A

Location (Community Council)	Site Number	Address	Proposed Use	Representor Number	Candidate Site Assessment	Candidate Site Map	Compatible
<i>column has been amended to show that this site has been allocated in the Deposit Plan and is <u>not</u> a windfall site.</i>					Deposit Sustainability Appraisals\006 Land at Walton Road SA		
The Havens	018	Land opposite Heddfan, Little Haven	Housing	4436	Dep Site 018 Opposite Heddfan Deposit Sustainability Appraisals\018 Opp Heddfan SA	Site maps\candidate_site_018.pdf	
The Havens	023	Inglenook Cottage, Walton West	Housing	4440	Dep Site 023 Inglenook Cottage Deposit Sustainability Appraisals\023 Inglenook SA	Site maps\candidate_site_023.pdf	
The Havens	027	Penberry, Little Haven	Single House	3251	Dep Site 027 Penberry	Site maps\candidate_site_027.pdf	

Location (Community Council)	Site Number	Address	Proposed Use	Representor Number	Candidate Site Assessment	Candidate Site Map	Compatible
					Deposit Sustainability Appraisals\027 Penberry SA		
The Havens	039	South-East of Site 041, Broad Haven	Housing/ Affordable Housing	3372	Dep Site 039 SE of MA776 Deposit Sustainability Appraisals\039 SE of MA776 SA	Site maps\candidate_site_039.pdf	A
The Havens	040	Off Marine Road, Broad Haven	Mixed use/ Housing/ Affordable Housing	3372	Dep Site 040 Off Marine Road Deposit Sustainability Appraisals\040 off Marine Rd SA	Site maps\candidate_site_040.pdf	
The Havens	041	North-East of Marine Road, Broad Haven	Housing/ Affordable Housing	3372	Dep Site 041 NE Marine Road Deposit Sustainability Appraisals\041 NE Marine Rd SA	Site maps\candidate_site_041.pdf	A
The Havens	073	East of Walton Road, Broad Haven	Housing	4456	Dep Site 073 E Walton Road Deposit Sustainability	Site maps\candidate_site_073.pdf	

Location (Community Council)	Site Number	Address	Proposed Use	Representor Number	Candidate Site Assessment	Candidate Site Map	Compatible
					Appraisals\073 E Walton Road SA		
The Havens	084	North of Walton Hill, Little Haven	Housing/ Affordable Housing	4463	Dep Site 084 N Walton Hill Deposit Sustainability Appraisals\084 N Walton Hill SA	Site maps\candidate_site_084.pdf	
The Havens	094	Walton West Farm	Housing	4469	Dep Site 094 Walton West Farm Deposit Sustainability Appraisals\094 Walton West Farm SA	Site maps\candidate_site_094.pdf	
The Havens	098	Yard, Walton West, Little Haven	Housing	4469	Dep Site 098 Yard Deposit Sustainability Appraisals\098 Yard SA	Site maps\candidate_site_098.pdf	