








Key

-  Study Area
-  Pembrokeshire Coast National Park
-  Site of Special Scientific Interest (SSSI)
-  Special Protection Areas (SPA)
-  Special Area of Conservation (SAC)
-  Marine Conservation Zone (MCZ)
-  National Nature Reserve (NNR)



Reproduced from Ordnance Survey digital map data © Crown copyright 2020.
 All rights reserved. Licence number 100019741
 Sources: Ordnance Survey, Seazone, Pembrokeshire Coast National Park Authority, NRW, Cadw

Figure 7: Biodiversity and Geological Designations