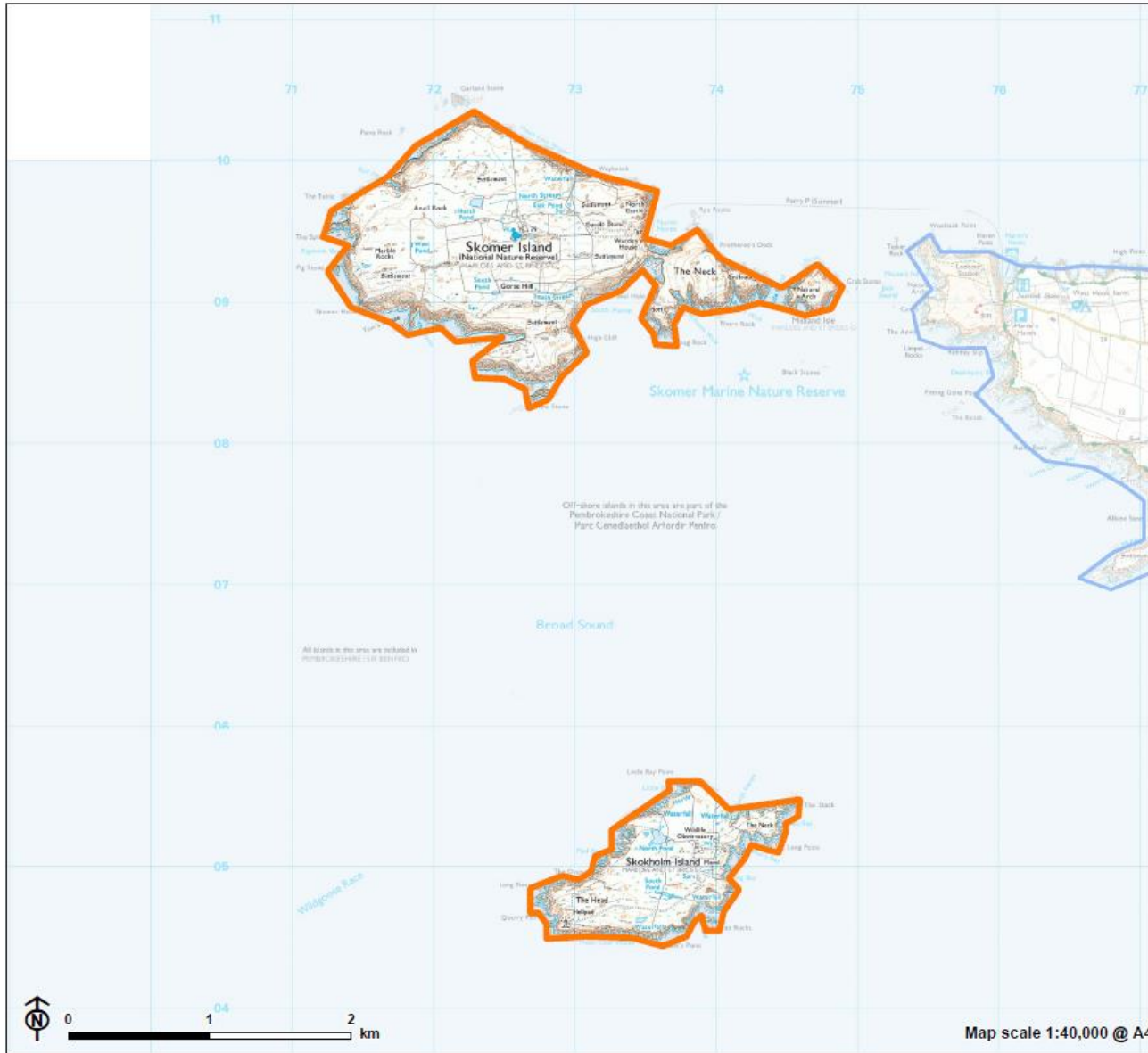


LCA 10: Skomer & Skokholm



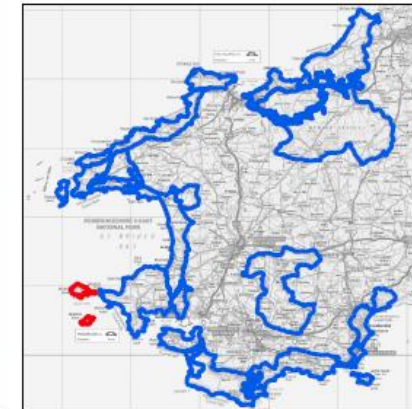
Trees and Woodland Siting and Design Guidance
Pembrokeshire Coast National Park Authority



LCA 10 location and existing woodland coverage

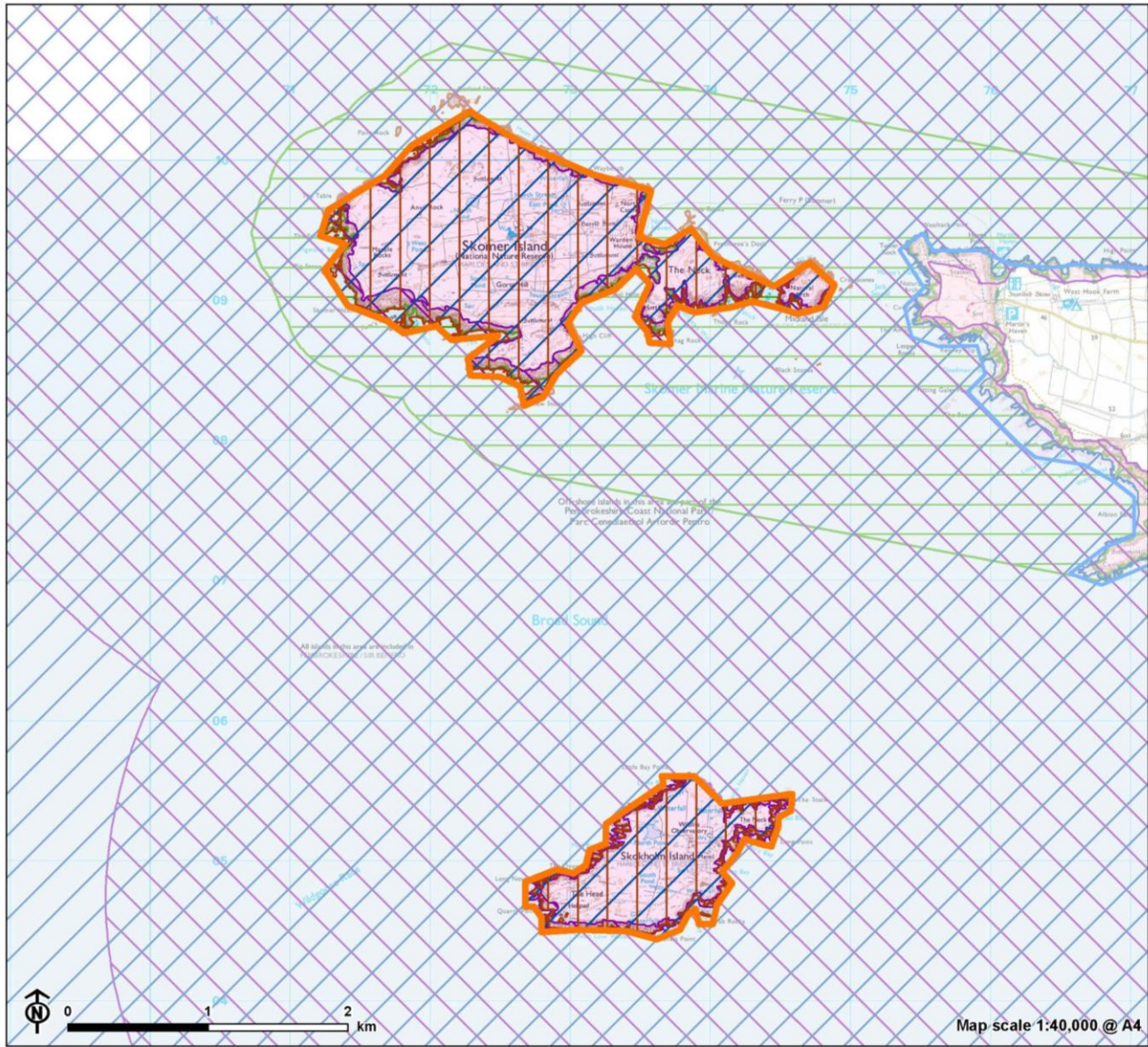
- LCA 10: Skomer & Skokholm
- Neighbouring LCA

*The NFI definition of woodland is a minimum area of 0.5 hectares



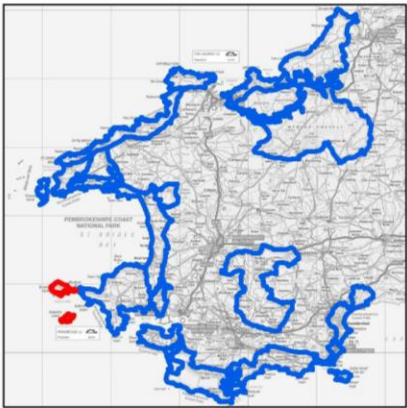
Contains Ordnance Survey data © Crown copyright and database right 2021. Contains Natural Resources Wales information © Natural Resources Wales and database right. Contains derived Ordnance Survey Data. Ordnance Survey license number 100019741. Contains Forestry Commission data © Crown copyright and database rights 2021. All rights reserved. Ordnance Survey Licence number 100021242.

CB:AHB EB:Collins_N LUC FIGX_11664_r0_LocationAndWoodland_A4L 09/11/2021
Source: OS, FC, NRW



LCA 10 Nature Conservation Designations

- LCA 10: Skomer & Skokholm
- Neighbouring LCA
- National Nature Reserve
- Special Protection Area
- Special Area of Conservation
- Site of Special Scientific Interest
- Marine Conservation Zone



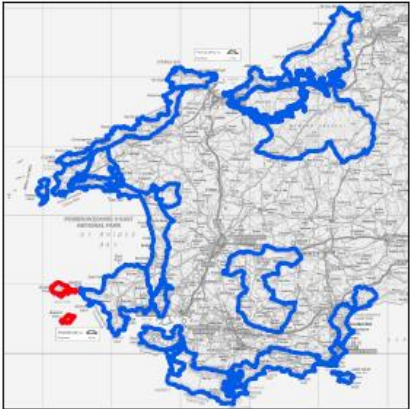
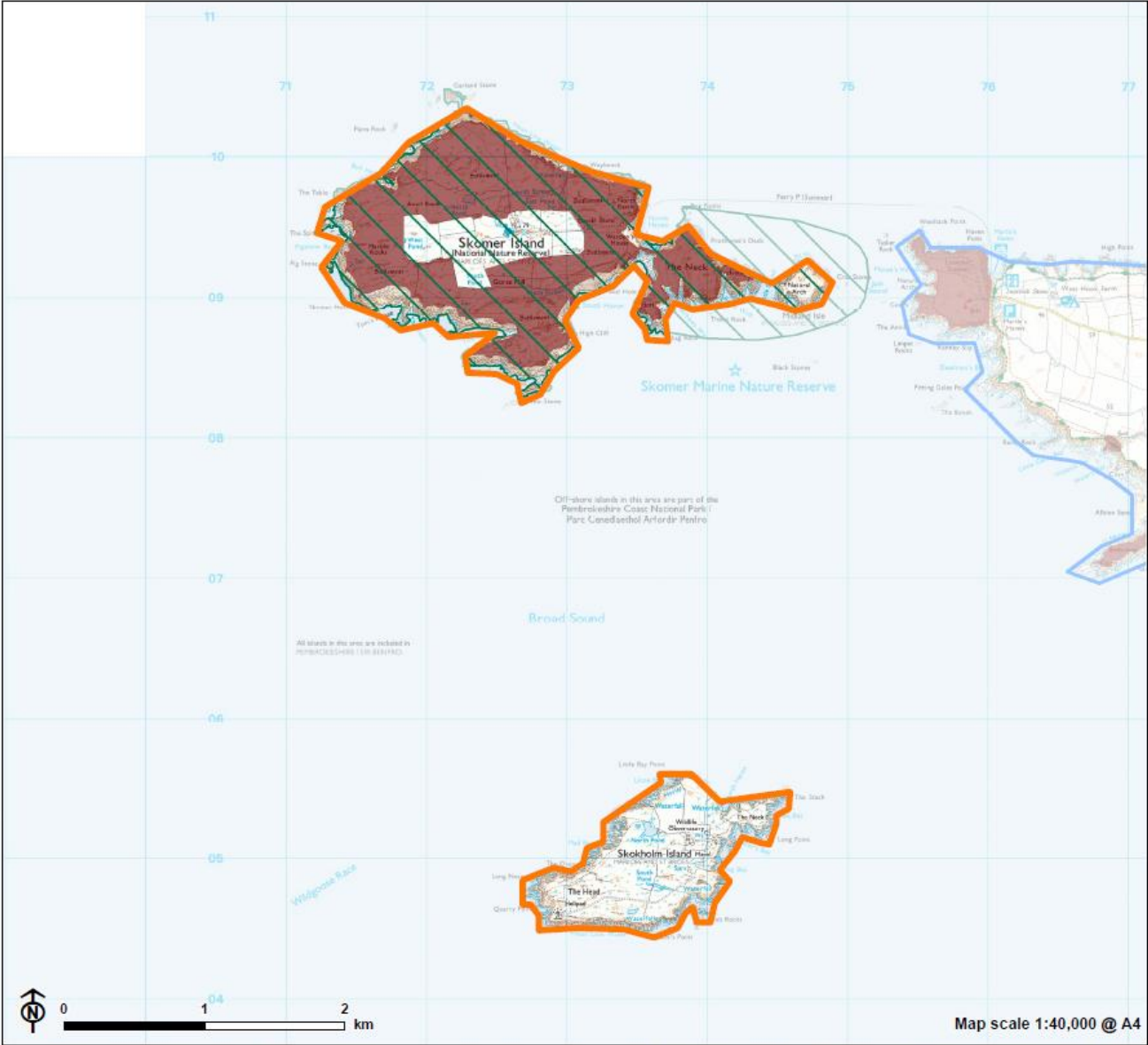
Contains Ordnance Survey data © Crown copyright and database right 2021 © Getmapping plc.
 Contains Natural Resources Wales information © Natural Resources Wales and database right. Contains derived Ordnance Survey Data. Ordnance Survey license number 100019741.

CB-AHB EB:Collins_N LUC FIGX_11664_r0_NatureConservationDesignations_A4L 09/12/2021
 Source: OS, NRW



LCA 10 Historic Environment Designations

-  LCA 10: Skomer & Skokholm
-  Neighbouring LCA
-  Outstanding Historic Landscape
-  Scheduled Monument



Contains Ordnance Survey data © Crown copyright and database right 2022 © Getmapping plc.
 Contains Cadw data ©

CB-AHB EB:Hardie-Brown_A LUC FIGX_11684_r0_CulturalHeritageDesignations_A4L_30/06/2022
 Source: OS, Cadw

Description of existing woodland coverage

This Landscape Character Area (LCA) is characterised by the two offshore islands of Skomer and Skokholm which lie to the north and south of Broad Sound. Landcover is dominated by semi-natural coastal heath and grassland habitats with areas of scrub and bracken. The islands are devoid of woodland and mature trees.

Designated features and valued attributes within the LCA	
<p><i>The focus of this Guide is on the sensitivity and opportunities for woodland creation in relation to landscape character. It can only play an advisory role in the weighing of potential benefits of woodland creation against likely impacts on non-woodland habitats and cultural heritage assets, which should be considered in more detail at site level. Please refer to the main report for more detail.</i></p>	
<p>SAC, SPA, SSSI NNR, LNR (including Wildlife Trust/ RSPB reserves)</p>	<p>Skomer, Skokholm and the Seas off Pembrokeshire SPA covers 451.5 ha (100% of the LCA).</p> <p>There are two SAC within the LCA which cover 159.5 ha (35.3% of the LCA).</p> <p>There are two SSSI which cover 93.8% of the LCA.</p> <p>Skomer and Skokholm NNR covers 87.1% of the LCA.</p>
<p>National Park Register of Historic Landscapes Scheduled Monuments, Conservation Areas, Listed Buildings and HER data</p>	<p>Skomer Island is a Historic Landscape of Special Interest in Wales covering 310.4 ha (68.8% of the LCA).</p> <p>The LCA includes 74 HER records, which cover a range of archaeological and historical features, including scheduled and undesignated monuments, listed and non-listed historical buildings and locations of finds. These features date from prehistory up to recent times.</p>

Landscape sensitivity to new woodland planting					
Key sensitivities	<ul style="list-style-type: none"> ■ The distinct flat plateau landform of the offshore islands, with dramatic cliffs marking the coast. ■ The naturalistic landscape with semi-natural maritime grassland forming the dominant land cover, interspersed with areas of heath and bracken. The islands are internationally and nationally designated as SPA/SSSI/NNR for the natural habitats and important colonies of sea birds they support. ■ Prehistoric field patterns which are legible on the islands. ■ Internationally significant archaeological remains, including prehistoric agricultural and settlement features and Iron Age fort. The northern part of the LCA is within the Skomer Island Registered Landscape of Outstanding Historical Interest. ■ The islands form landmark features in views from the mainland and the sea. The Trinity House Lighthouse (Grade II listed) on Skokholm adds to the sense of place. ■ Open and exposed character with an absence of human influence and panoramic sea views. ■ The perceptual qualities of the islands are ever changing, influenced by the surrounding sea. 				
Overview	<p>Both islands are valued for their internationally important semi-natural habitats including maritime grassland with small areas of heath, internationally significant archaeological features and remote and exposed perceptual qualities. The whole of this LCA is highly sensitive to any scale of woodland creation as planting would significantly alter the character of the islands and could have an adverse effect on the special qualities of the islands.</p> <p>Landscape sensitivity to all scales of mixed woodland for this LCA is high.</p>				
Landscape Sensitivity Scores					
Small-scale broadleaved woodlands (≤5ha)					High
Small-medium scale broadleaved woodlands (>5- 15ha)					High

Medium-scale broadleaved woodlands (>15-30ha)					High
Large-scale broadleaved woodlands (>30ha)					High

Opportunities for future tree and woodland coverage within the LCA

- The islands of Skomer and Skokholm are highly sensitive to any scale of woodland planting, therefore no opportunities have been included.

Strategic guidance for new woodland / tree planting

- This LCA is assessed as having high landscape sensitivity to any new woodland creation and therefore no guidance has been included.