






Appendix 7 Annual Monitoring Report Supplementary Planning Guidance¹















Status	Count	October 2022
Adopted	7	
Consultation	6 ²	
Being drafted/redrafted	5	
Interim/rolled over	9	
Later/Stalled	3	

Title	Current Status – Annual Monitoring Report 2022	Status
Affordable Housing	Interim Supplementary Planning Guidance Local Development Plan 2 – September 2020 (with PCC) Preparing joint with PCC for LDP2 alongside an Affordable Housing Strategy for Pembrokeshire.	
Archaeology	Adopted May 2021 (with PCC)	
Biodiversity	Adopted May 2021 (with PCC)	
Caravan, Camping and Chalet	Adopted May 2021	
Coal Works – Instability	Interim Supplementary Planning Guidance Local Development Plan 2 – September 2020 Consultation Draft Sept 2021 Closing date mid-April 2022. Reporting to NPA October 2022.	
Conservation Areas ³	Consultation Draft Sept 2021 Closing date mid-April 2022 Reporting to NPA October 2022.	
Landscape	Adopted June 2011 Interim Supplementary Planning Guidance Local Development Plan 2 – September 2020 Implementing Interim Guidance until LANDMAP updates received.	
Lighting	New - Lighting commission underway July 2022. To be completed by April 2022 Research undertaken will inform drafting of the Guidance.	
Loss of Community Facilities	New - clarification needed as to the role of the Guidance.	
Loss of Hotels	Interim Supplementary Planning Guidance Local Development Plan 2 – September 2020 Closing date mid-April 2022	
Parking	Adopted May 2021	
Planning Obligations	Interim Supplementary Planning Guidance Local Development Plan 2 –September 2020	

¹ Local Development Plan 2 was adopted after its target date (Spring 2021) due primarily to Covid restrictions. The indicative timetable for Supplementary Planning Guidance preparation was consequently delayed.

² Includes 13 Conservation Area documents

³ Angle, Caerfarchell, Caldey Island, Little Haven, Manorbier, Newport and Newport Parrog, Portclew, Porthgain, Saundersfoot, Solva, St David's Trefin, Tenby.

Title	Current Status – Annual Monitoring Report 2022	Status
	(with PCC) Review will be led by Pembrokeshire County Council	
Recreation	Very little management of damaging activities can be achieved through land use planning. The potential role of supplementary planning guidance will continue to be explored.	
Regionally Important Geodiversity Sites	Interim Supplementary Planning Guidance Local Development Plan 2 – September 2020 Consultation Draft Sept 2021 Consultation Draft Sept 2021 - Closing date mid-April 2022. Reporting to NPA October 2022.	 
Renewable Energy	Adopted May 2021	
Safeguarding Mineral Zones	Interim Supplementary Planning Guidance Local Development Plan 2 – September 2020 Consultation Draft Sept 2021 - Closing date mid-April 2022. Reporting to NPA October 2022.	 
Seascape Character	Interim Supplementary Planning Guidance Local Development Plan 2 – September 2020 with PCC). Reporting draft to NPA October 22	 
Shopfront Design		
Sustainable Design & Development⁴	Adopted May 2021	
The Cumulative Impact of Wind Turbines	Interim Supplementary Planning Guidance Local Development Plan 2 – September 2020 Consultation Draft Sept 2021 (with PCC) -Closing date mid-April 2022. Reporting to NPA October 2022.	 
Place Plans: – Community Land Trust	Adopted May 2021	
Tree and Woodland Guidance	Reporting draft to NPA October 22	

⁴ Amalgamates Siting and Design of Farm Buildings and Sustainable Design