














Caerfarchell Conservation Area Designated 1997 MAP 1

Key

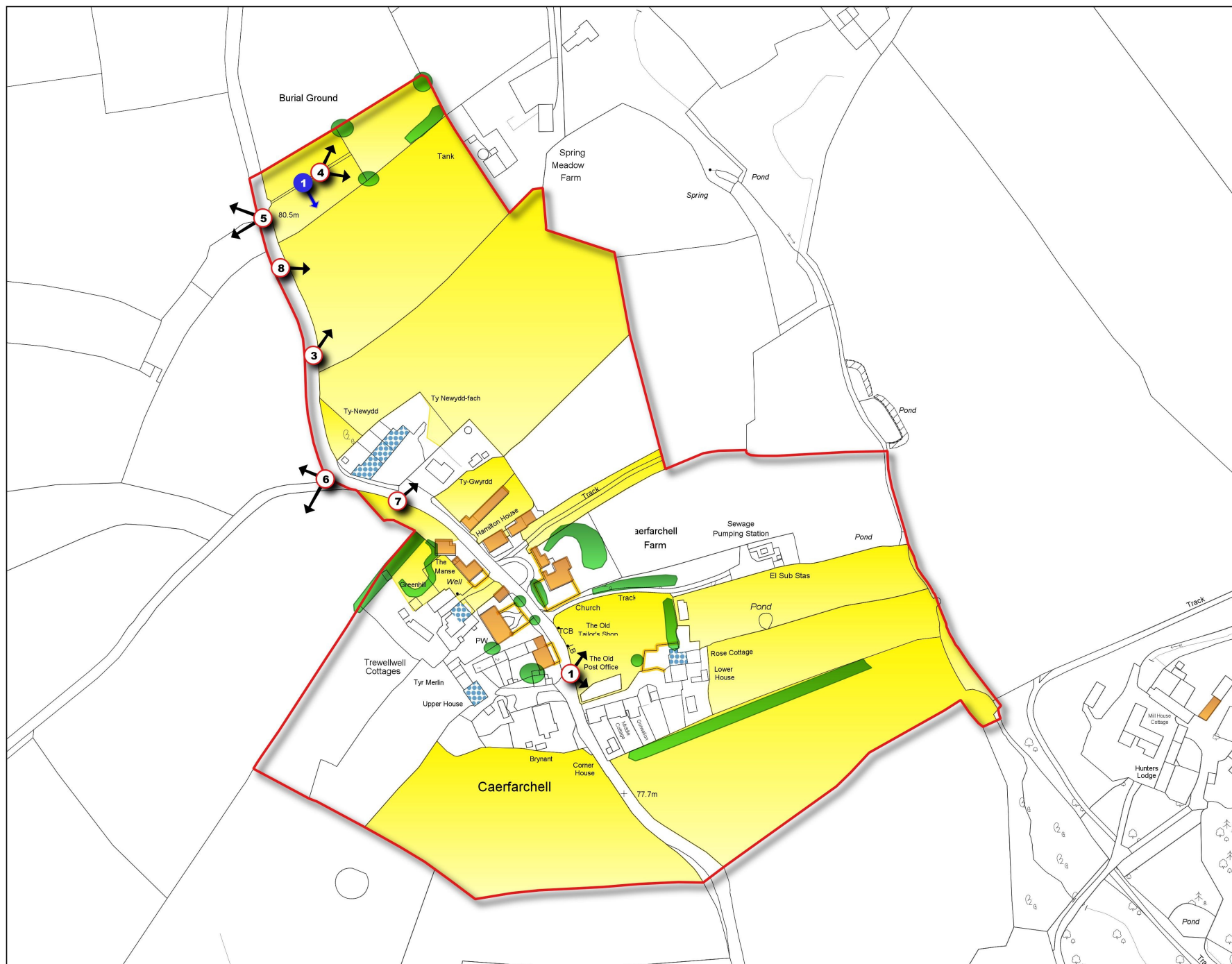
-  Conservation Area / Character Areas
-  Listed Buildings
-  Tree Preservation Order/ Trees important to setting
-  Scheduled Ancient Monuments
-  Site of Special Scientific Interest
-  Special Area of Conservation
-  Landmark Buildings
-  Positive Buildings
-  Key curtilages/frontages
-  Essential Open Areas
-  Opportunity for improvement of forecourt/curtilage/shop fronts
-  Opportunity for enhancement of area
-  Opportunity for public realm/ features enhancement

Key views

1. Views from village green towards distant fields
2. Distant views of Preseli Mountains from village green
3. Distant views of Preseli Mountains across farmland
4. View from cemetery east over farmland with Preselis in distance
5. Fine views of Carnedd Lleithyr and Carn Lidi on St Davids peninsula
6. Views across fields to dramatic rocky Carnedd Lleithyr and Carn Lidi
7. Views towards Carnhedryn between Tŷ Newydd and Tŷ Gwyrdd
8. Views across open fields towards Carnhedryn

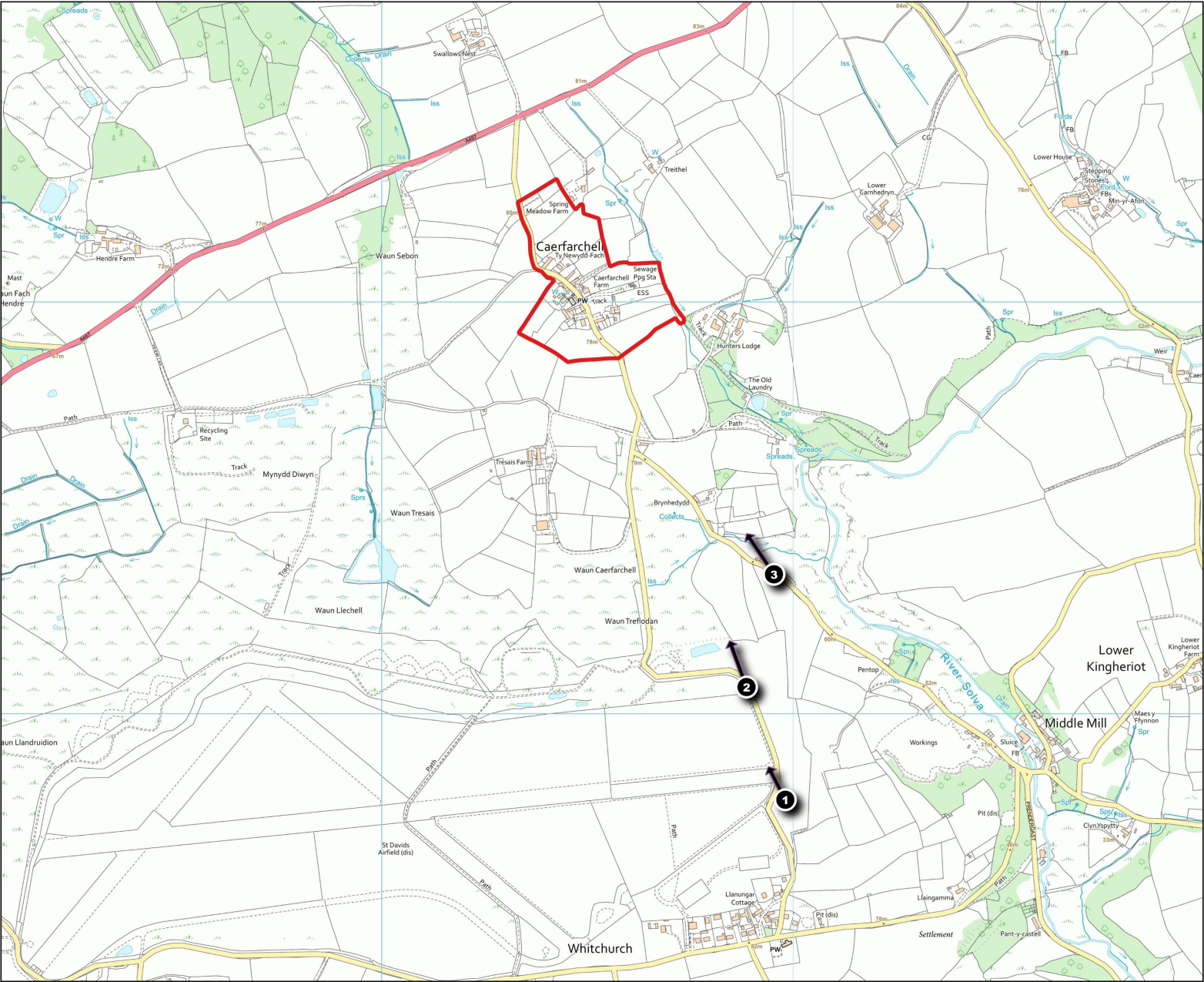
Glimpses to an object/landmark/point of interest

1. Glimpse of roofscape from cemetery



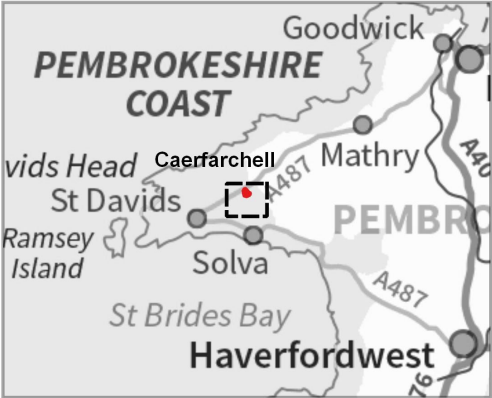
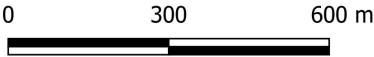
Caerfarchell

Prominent views into Conservation Area



Caerfarchell Conservation Area Designated 1997 MAP 2

- 1. Distant views from St Davids Airfield on Whitchurch - Caerfarchell Road showing Conservation Area on slightly rising ground among trees in a relatively flat open landscape. Gable ends of Brynant and Old Post Office prominently visible.
- 2. Closer view similar to (1)
- 3. Distant view of houses scattered among group of trees on horizon line from road to Middle Mill.



Caerfarchell

Outlying areas important to the setting and character of the Conservation Area



Caerfarchell Conservation Area Designated 1997 MAP 3

- A. Land to the north west of Caerfarchell including remnants of medieval field strips, a standing stone and area of common land. Characteristic flat terrain with Pembrokeshire hedge banks important to setting of Conservation Area.
- B. Land to the north east of Caerfarchell including former gentry house of Trewellwell attractively set in a grove of trees including specimen pines. Evidence of early Christian artefacts and carved stones recorded in southern area.
- C. Land to south west of Caerfarchell including characteristic flat fields with hedge banks; some evidence of medieval field systems. Open heath land on fringes of St Davids Airfield. Historic evidence of pre-historic settlement (standing stone). Tresais Farm of historic local importance.
- D. Land north east of Caerfarchell including extensive area of typical fields bounded by hedge banks; Carnhedryn and former Carnhedryn Church prominently visible from Conservation Area.

