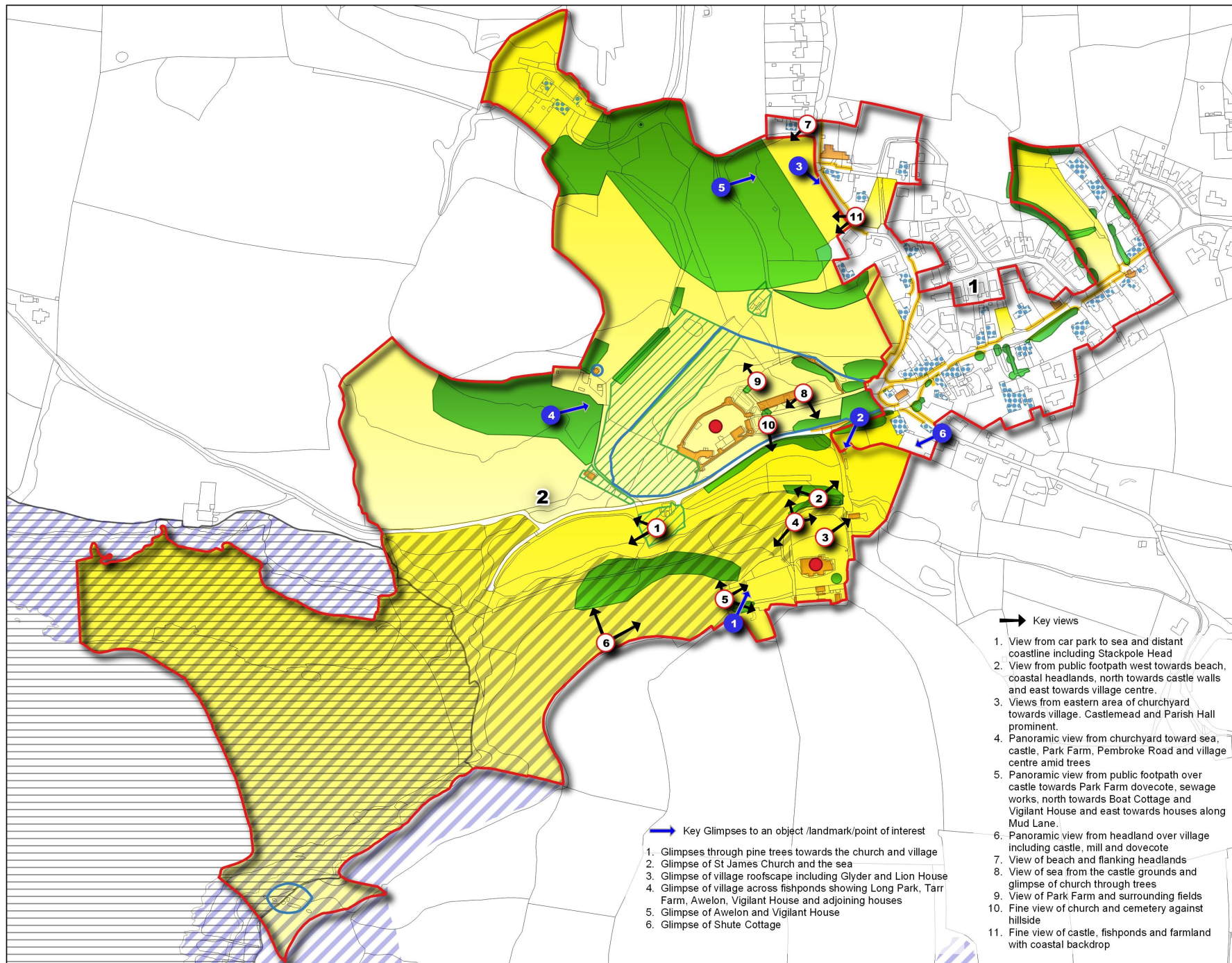


Manorbier Conservation Area Designated 1997 MAP 1

Key

- Conservation Area / Character Areas
- Listed Buildings
- Tree Preservation Order/ Trees Important to Setting
- Scheduled Ancient Monuments
- Site of Special Scientific Interest
- Special Area of Conservation
- Landmark Buildings
- Positive Buildings
- Key curtilages/frontages
- Essential Open Areas
- Opportunity for Improvement of Forecourt/Curtilage/Shop Fronts
- Opportunity for Enhancement of Area
- Opportunities for Public Realm/ Features Enhancements



Key views

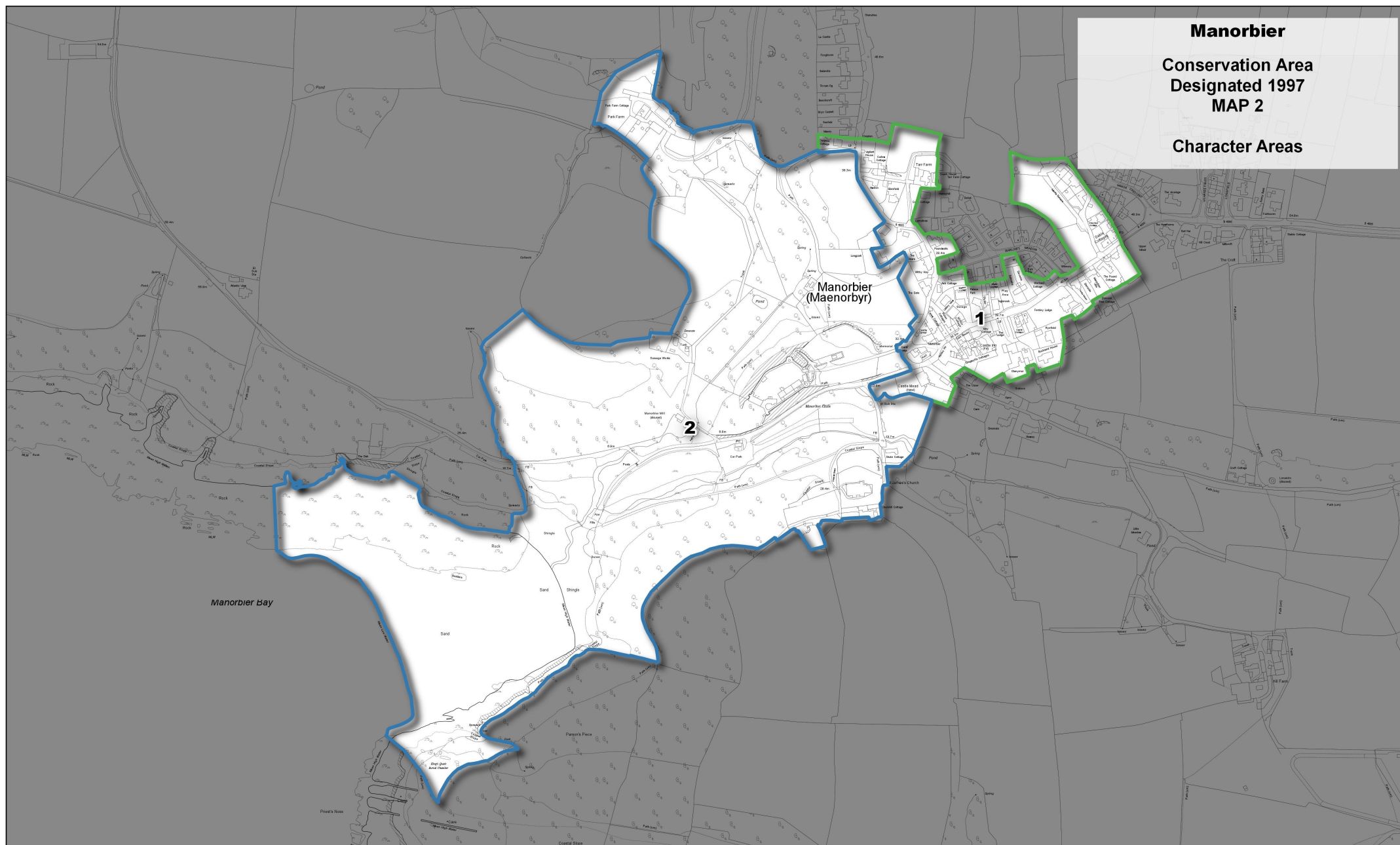
1. View from car park to sea and distant coastline including Stackpole Head
2. View from public footpath west towards beach, coastal headlands, north towards castle walls and east towards village centre.
3. Views from eastern area of churchyard towards village. Castlemead and Parish Hall prominent.
4. Panoramic view from churchyard toward sea, castle, Park Farm, Pembroke Road and village centre amid trees
5. Panoramic view from public footpath over castle towards Park Farm dovecote, sewage works, north towards Boat Cottage and Vigilant House and east towards houses along Mud Lane.
6. Panoramic view from headland over village including castle, mill and dovecote
7. View of beach and flanking headlands
8. View of sea from the castle grounds and glimpse of church through trees
9. View of Park Farm and surrounding fields
10. Fine view of church and cemetery against hillside
11. Fine view of castle, fishponds and farmland with coastal backdrop

Key Glimpses to an object /landmark/point of interest

1. Glimpses through pine trees towards the church and village
2. Glimpse of St James Church and the sea
3. Glimpse of village roofscape including Glyder and Lion House
4. Glimpse of village across fishponds showing Long Park, Tarr Farm, Awelon, Vigilant House and adjoining houses
5. Glimpse of Awelon and Vigilant House
6. Glimpse of Shute Cottage



Manorbier
Conservation Area
Designated 1997
MAP 2
Character Areas



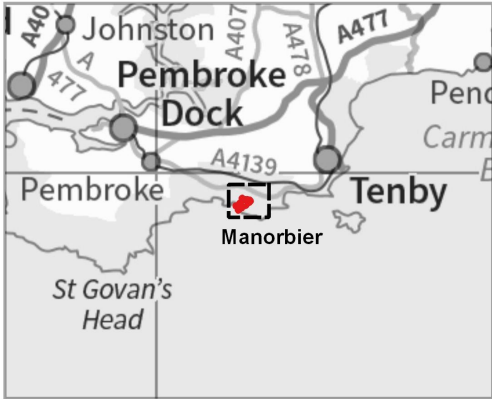
Manorbier

Prominent views into Conservation Area



Manorbier Conservation Area Designated 1997 MAP 3

1. Approach from western coastal lane bounded by traditional stone walls. Views across sandy beach towards headland. Fine sea views. Buildings of Manorbier Camp visible on horizon, also views of church tower and Skrinkle estate.
2. Views from western approach bounded by characteristic hedgebanks showing whitewashed church tower, castle set on its spur and the houses in the village in the hinterland dotted among the trees: Tarr Farm and Glan y Mor particularly prominent.
3. Views from the beach/sea showing castle on its dramatic spur, which divides two valleys. Northern horizon above farmland crowned by houses including Boat Cottage and Vigilant House. Church tower to the east with village set back among trees.
4. Distant views of whitewashed church tower, with fields above on horizon.
5. Glimpses of castle and sea from attractive rural lane. Glimpses south and east of village roofscape
6. Views from eastern approach (B4585) across open farmland towards Hill Farm.
7. View of church tower and coastal headlands.
8. View of church tower from Hill Farm valley.
9. View of village north from Hill Farm.
10. View of village north west from Hill Farm.



Manorbier

Outlying areas important to the setting and character of the Conservation Area



Manorbier Conservation Area Designated 1997 MAP 4

- A. Park Farm Wood including historically important route. Historic properties including South Norton on main northern approach to village.
- B. Well-preserved medieval strip fields systems on north side of village
- C. Properties along mud lane including limekiln. Historically and architecturally important Hill Farm prominent in landscape; also coastal slopes and headland of Priest's Nose. Old Drover's route of historic significance.
- D. Prominent land to south-west of Park Farm including coastal slopes, Atlantic View and The Dak.