

Saundersfoot Conservation Area Designated 1995 Amended 2002 MAP 1

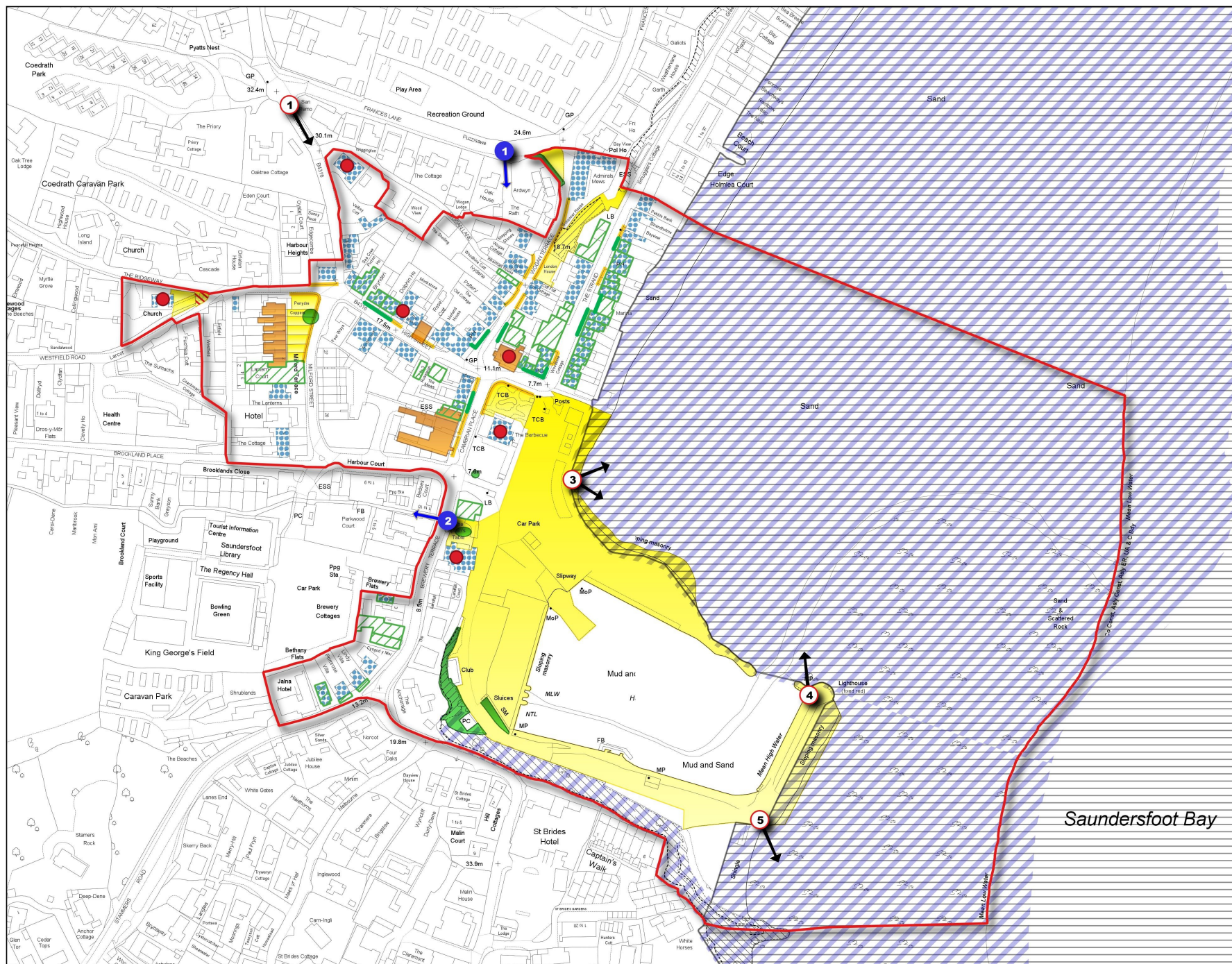
Key

- Conservation Area / Character Areas
- Listed Buildings
- Opportunity for enhancement of building
- Tree Preservation Order/ Trees important to setting
- Scheduled Ancient Monuments
- Site of Special Scientific Interest
- Special Area of Conservation
- Landmark Buildings
- Positive Buildings
- Key curtilages/frontages
- Essential Open Areas
- Opportunity for improvement of forecourt/curtilage/shop fronts
- Opportunity for enhancement of area
- Opportunity for public realm/ features enhancement
- ➔ Key views

1. Views down Church Terrace towards tree-clad St Brides Hill
2. Sea views from Monkston Point to Marros and distant views of Gower Peninsula
3. Panoramic sea views
4. Views towards headland including fields and glimpse of Hean Castle. Distant views of coast and Summerhill
5. Views over rocky shore towards coastline

➔ Key Glimpses to an Object/Landmark/ Point of Interest

1. Glimpse towards St Brides Hill and trees beyond
2. Glimpse through narrow river valley

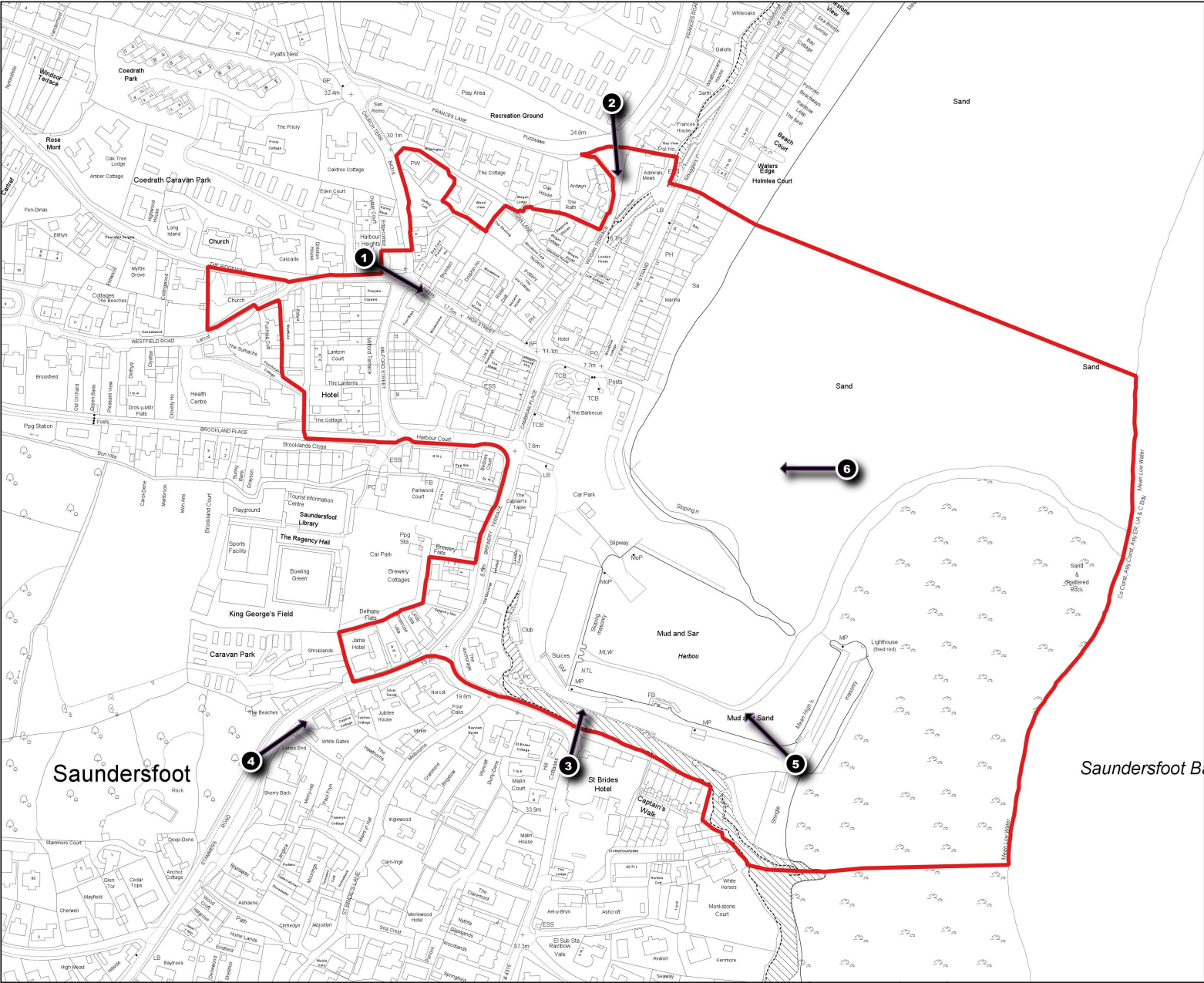


Saundersfoot Bay



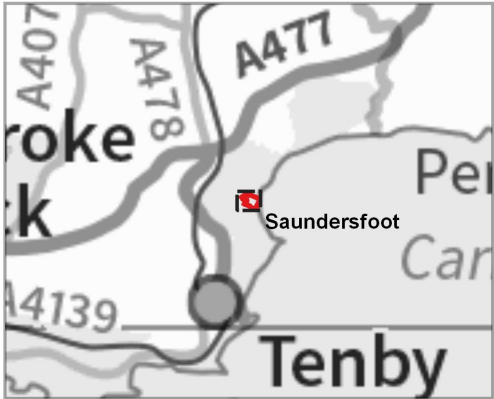
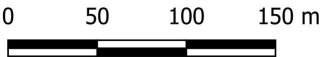
Saundersfoot

Prominent views into Conservation Area



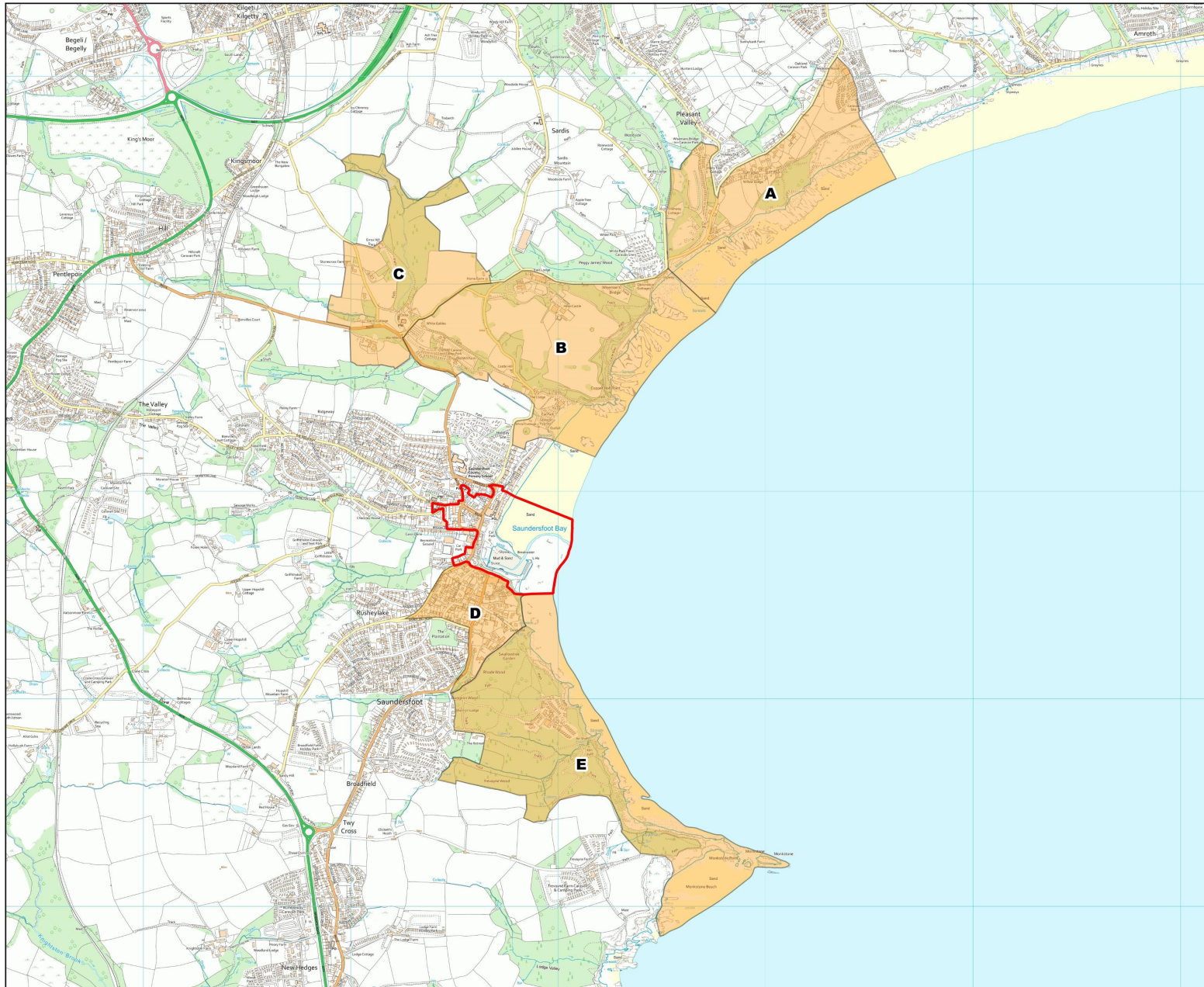
Saundersfoot
Conservation Area
Designated 1995
Amended 2002
MAP 2

1. View from the top of High Street towards the sea, framed by the street frontages.
2. View from top of Wogan Terrace towards St Brides over Cambrian Terrace, with tree-clad backdrop studded with suburban development.
3. Panoramic view of Conservation Area and beach from St Brides, looking across harbour and whole of village with prominent views of coastal headlands.
4. Seaward views from Stammers Road, views down towards the harbour over village with fine coastal and landscape backdrop, including Hean Castle amongst the trees
5. Views of Conservation Area from the harbour showing village centre with tree-clad backdrop punctuated by Coedraeth and Hebron Chapel, also rural views towards Hean Castle.
6. Views of Conservation Area from the sea showing village within a fine landscape setting.



Saundersfoot

Outlying areas important to the setting and character of the Conservation Area



Saundersfoot Conservation Area Designed 1995 Amended 2002 MAP 3

- A. Distant views to coastal slopes; views towards Summerhill and Amroth.
- B. Coppet Hall Point including open fields, parkland and woodland with glimpses of Hean Castle. Historically important railway tunnels and associated features.
- C. Churchton: Medieval Parish Church among fine scenery. Historically important estate farmland and woods.
- D. C19 and early C20 seaside suburban development amid a fine wooded setting.
- E. Historically important woodland and coastline forming important backdrop to village.