

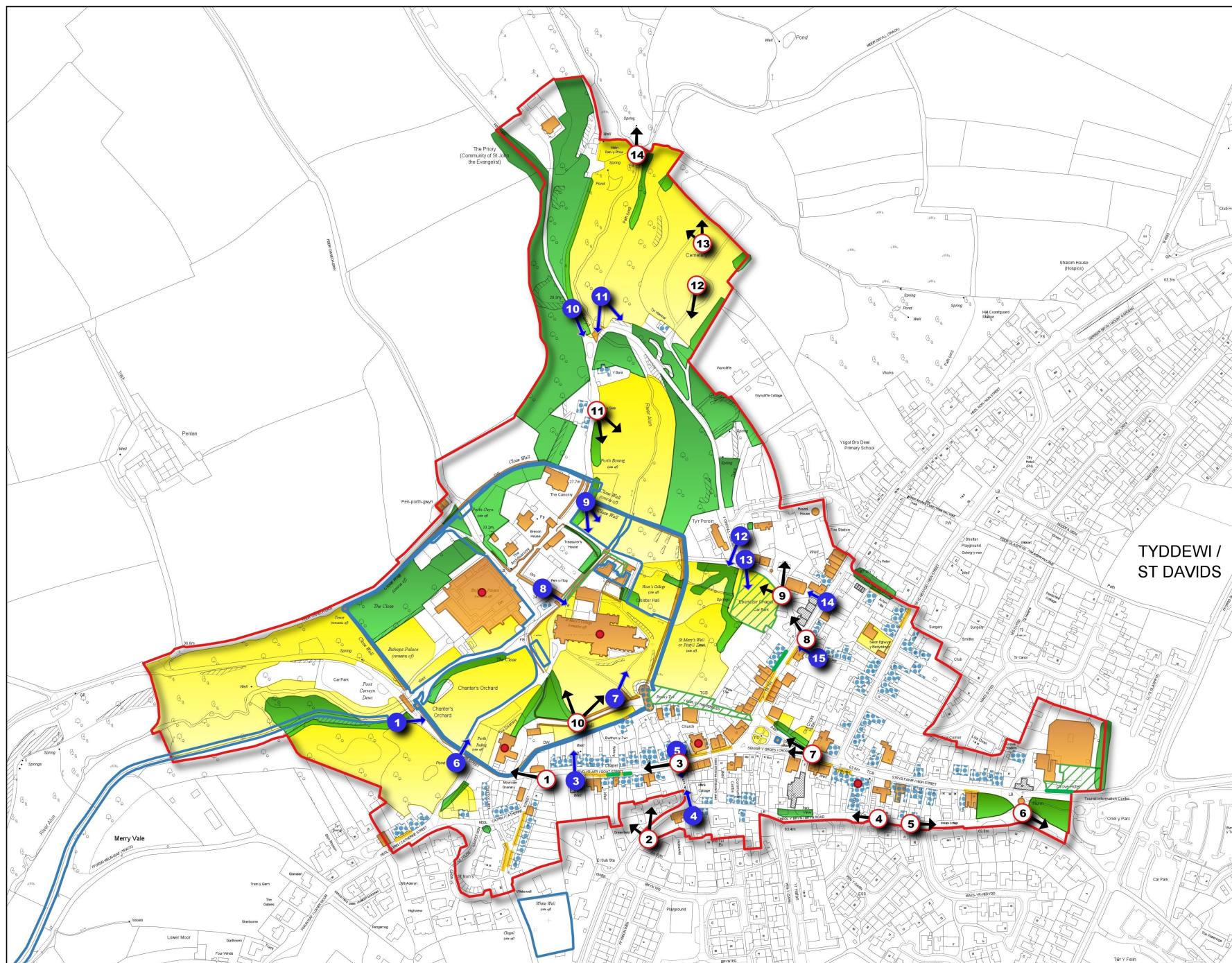
# St Davids Conservation Area Designated 1997 MAP 1

## Key

- Conservation Area / Character Areas
- Listed Buildings
- Tree Preservation Order/ Trees important to setting
- Scheduled Ancient Monuments
- Site of Special Scientific Interest
- Special Area of Conservation
- Landmark Buildings
- Positive Buildings
- Key curtilages/frontages
- Essential Open Areas
- Opportunity for improvement of forecourt/curtilage/shop fronts
- Opportunity for enhancement of area
- Opportunity for public realm/features enhancement
- Opportunity for enhancement of building

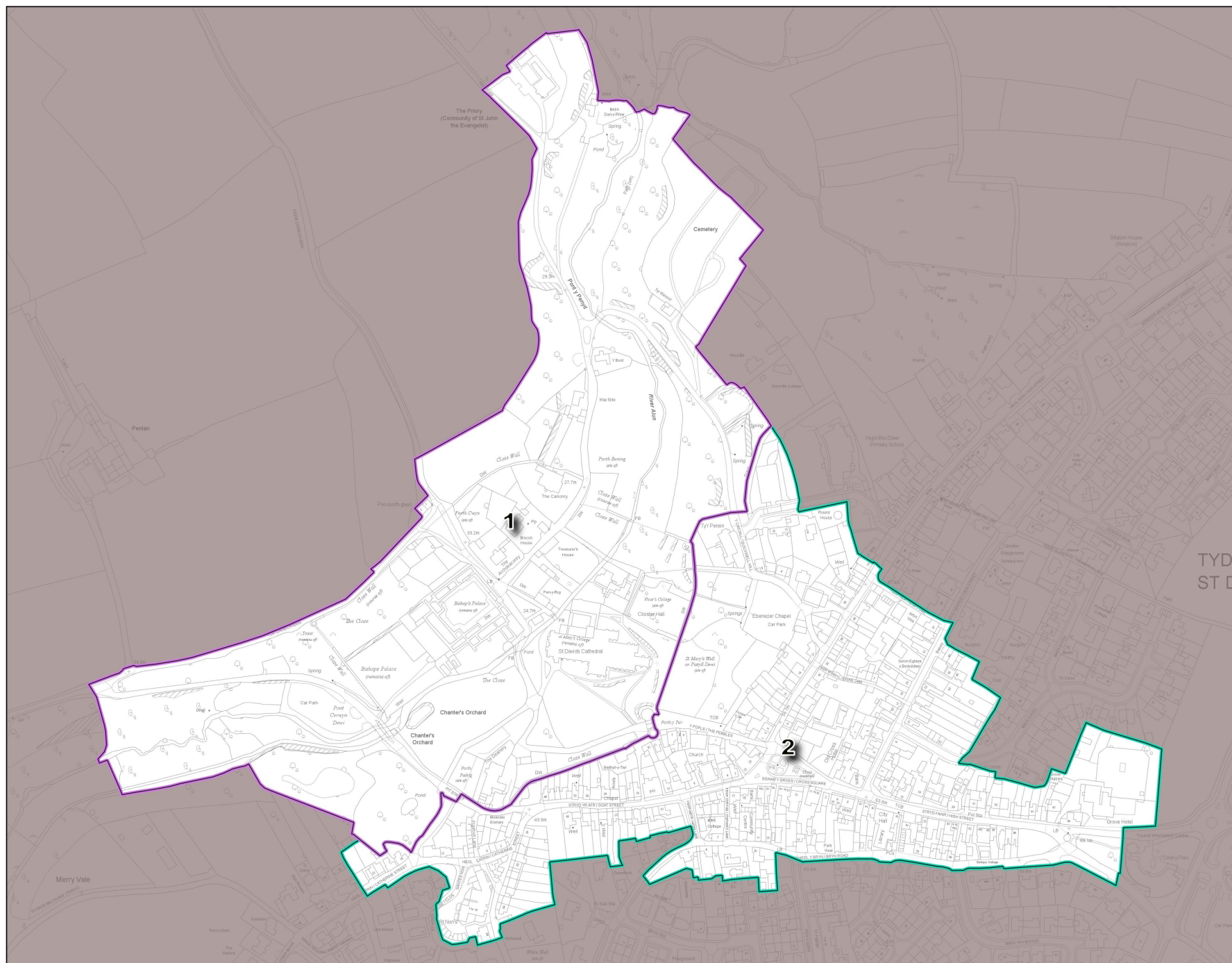
## Key views

1. View from Deanery Hill over Merrivale
  2. Views from Bryn Road towards Clegyr Boia towards Warpool Court, also distant views of Carn Lidi
  3. View down Goat Street towards Clegyr Boia & Penlan
  4. View from Bryn Road towards rocky outcrops & Clegyr Boia
  5. View up Bryn Road towards the trees at the Grove
  6. Views from the Grove towards Twr-y-felin
  7. View from Cross Square over Cathedral tower towards Penlan & Clegyr Boia
  8. Fine views over dramatic distant landscape
  9. View from Quickwell Hill over Cathedral Close
  10. Expansive views over Cathedral graveyard towards Carn Lidi, Penberry and Treleddydd
  11. Views across semi-rural Cathedral Close
  12. Views from city cemetery across Cathedral Close & cityscape
  13. Expansive rural views across St Davids Peninsula
  14. View northwards up attractive Alun Valley
- Glimpses to an object/landmark/point of interest
1. View from Merrivale towards Bishop's Palace and Cathedral
  2. View from Catherine St towards Cathedral and close
  3. Attractive glimpse of Cathedral between houses
  4. View over Goat St towards Cathedral tower
  5. View of Mitre Lane closed by traditional streetscape
  7. Views of Cathedral Close from Deanery
  8. View from 39 Steps over Cathedral Close
  9. View of Cathedral from Pen-y-ffos bridge
  10. View of Close Wall and Cloister Hall
  11. View across river meadows towards Cathedral Close
  12. Views along semi-rural lanes from Pant-y-penydd
  13. View from Quickwell Hill towards Cloister Hall
  14. View from Quickwell Hill across field towards Nun Street





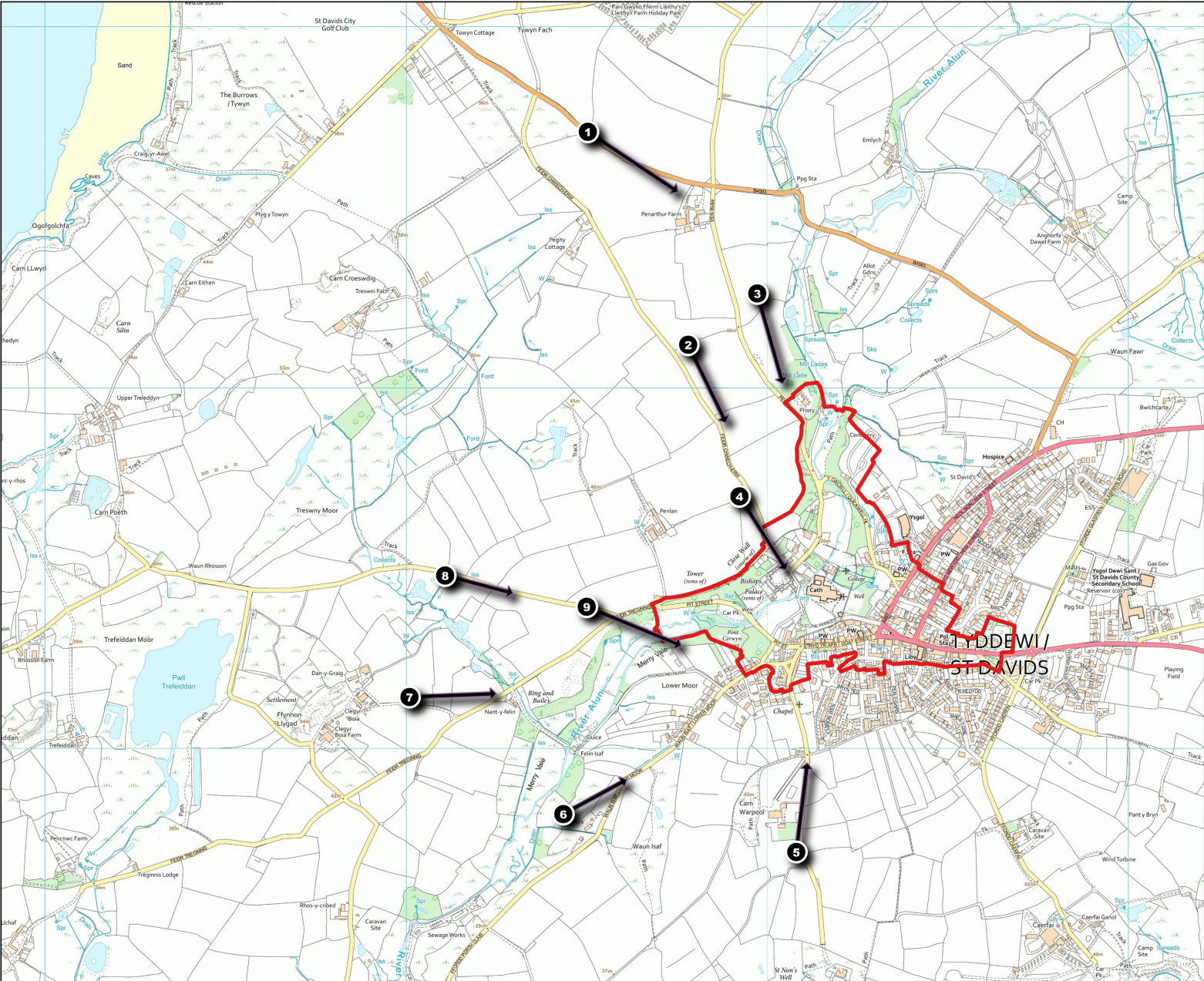
## Character Areas





St Davids

Prominent views into Conservation Area



St Davids  
Conservation Area  
Designed 1977  
Extended 1995  
MAP 3

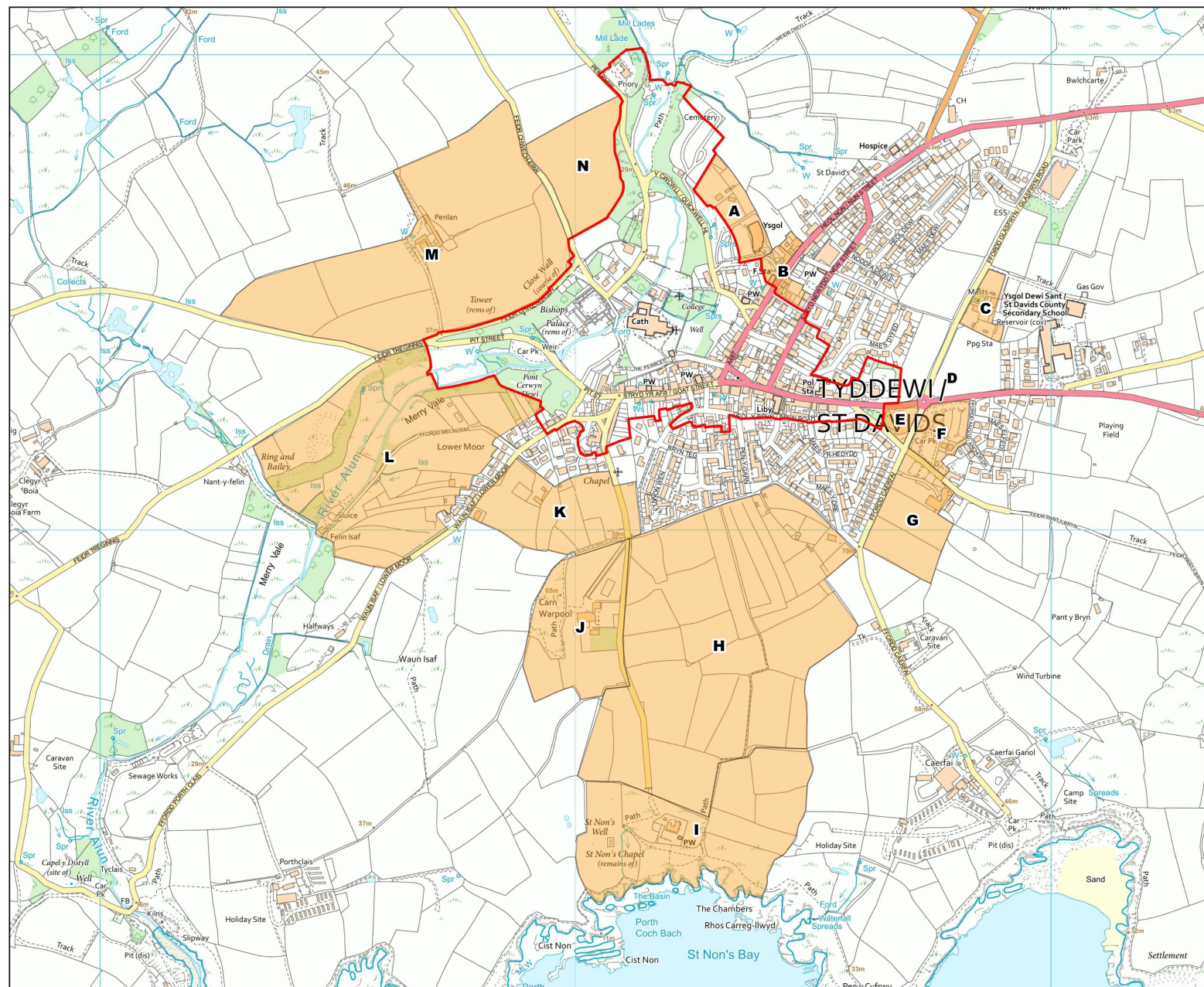
- 1. From B4583 near Penarthur. Scale City viewed on low horizon line with Tabernacle Chapel prominent; pinnacles of Cathedral tower visible
- 2. From Feidr Chwech-erw. Fine panorama of city, cemetery, Ysgol Bro Dewi, Round House, Ebenezer Chapel, Cathedral, Warpool Court
- 3. From rural lane between Penarthur and Penrhiw. Distant views of city above Cathedral tower, dramatically topped by the spirelet of Tabernacle. Unique contrast between cityscape and deeply rural approach
- 4. From rural lane between Pen-porth-gwyn and Penlan. Fine views over Cathedral Close showing Cathedral and palace, with city on the skyline dominated by the three chapels
- 5. North from St Nons. Rural lane with characteristic hedgebanks. High Street visible to the north east; fine views towards Carn Llidi and Penberry
- 6. North-east from Porthclais. Rural lane, views towards Lower Moor with unusual view of Cathedral tower rising above skyline
- 7. North-east from Clegyr Boia. Rural lane with hedgebanks, views showing the majority of the city with cathedral in the foreground and Tabernacle on the skyline
- 8. Eastwards from Rhosson. Expansive moorland setting with Clegyr Boia to the south. Distant views of the city with the Cathedral tower and Penlan Farm
- 9. View from junction of roads to Treginnis and St Justinian. Fine views of the west front of Cathedral rising above the trees with city forming backdrop.





# St Davids

Outlying areas important to the setting and character of the Conservation Area



## St Davids Conservation Area Designated 1977 Extended 1995 MAP 4

- A. Prominent area viewed from SW around Clegyr Boia, forming backdrop to cathedral tower, including 'Wyncliffe' and Ysgol Bro Dewi.
- B. Traditional properties fronting New Street.
- C. Historic farmhouse and buildings (Glasfryn). Group of trees prominent on horizon when viewed from Penarthur to the NW.
- D. Traditional hedgerows on north side of the A487 forming main entry to St Davids from the east.
- E. St Davids Tourism Information Centre: key modern building forming prominent entry to High Street.
- F. Well landscaped car park and open field.
- G. Outlying fields, prominent tower of Twr-y-felin, important architecturally and historically and as landmark feature
- H. Outlying open fields containing historic earth / stone banked footpaths and surviving medieval strip fields
- I. Area of St Nons of architectural, archaeological and landscape importance: great historic importance as birthplace of St David.
- J. Warpool Court Hotel of historic and architectural importance: together with Carn Warpool, forms significant landscape features when viewed from the north and west.
- K. Y Fagwr, outbuildings and walled garden of architectural / historic importance with open fields rising to Carn Warpool.
- L. Lower Moor and Merry Vale of ecological / landscape importance, site of mill leat and mill both of historic / architectural / archaeological importance.
- M. Fine landscape backdrop to secluded Cathedral Close when viewed from the city itself: comprising of open fields with traditional farmstead (Penlan), the latter of architectural / historic importance.
- N. Open fields forming part of the backdrop to Cathedral Close when viewed from cemetery.