

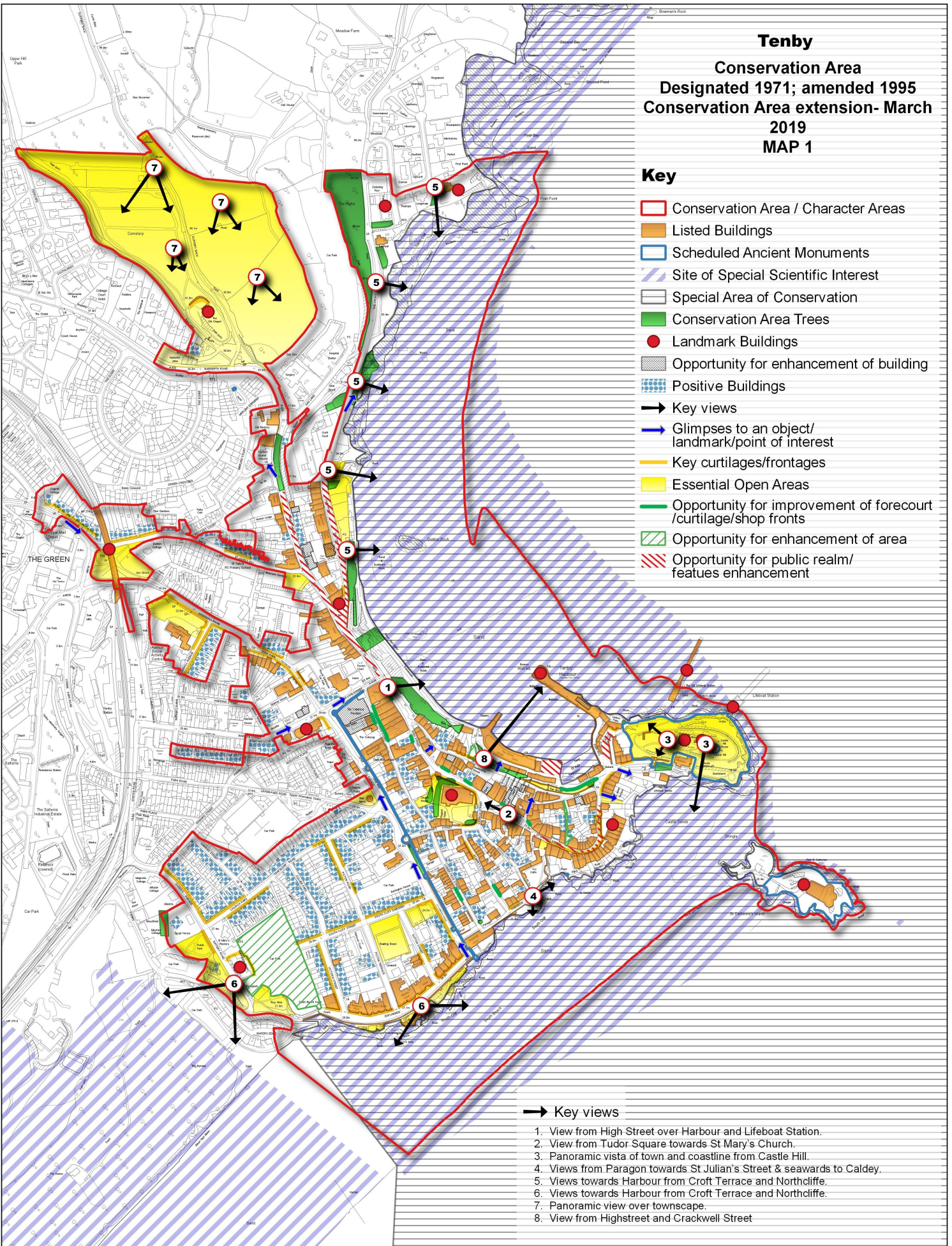
Tenby
Conservation Area
Designated 1971; amended 1995
Conservation Area extension- March
2019
MAP 1

Key

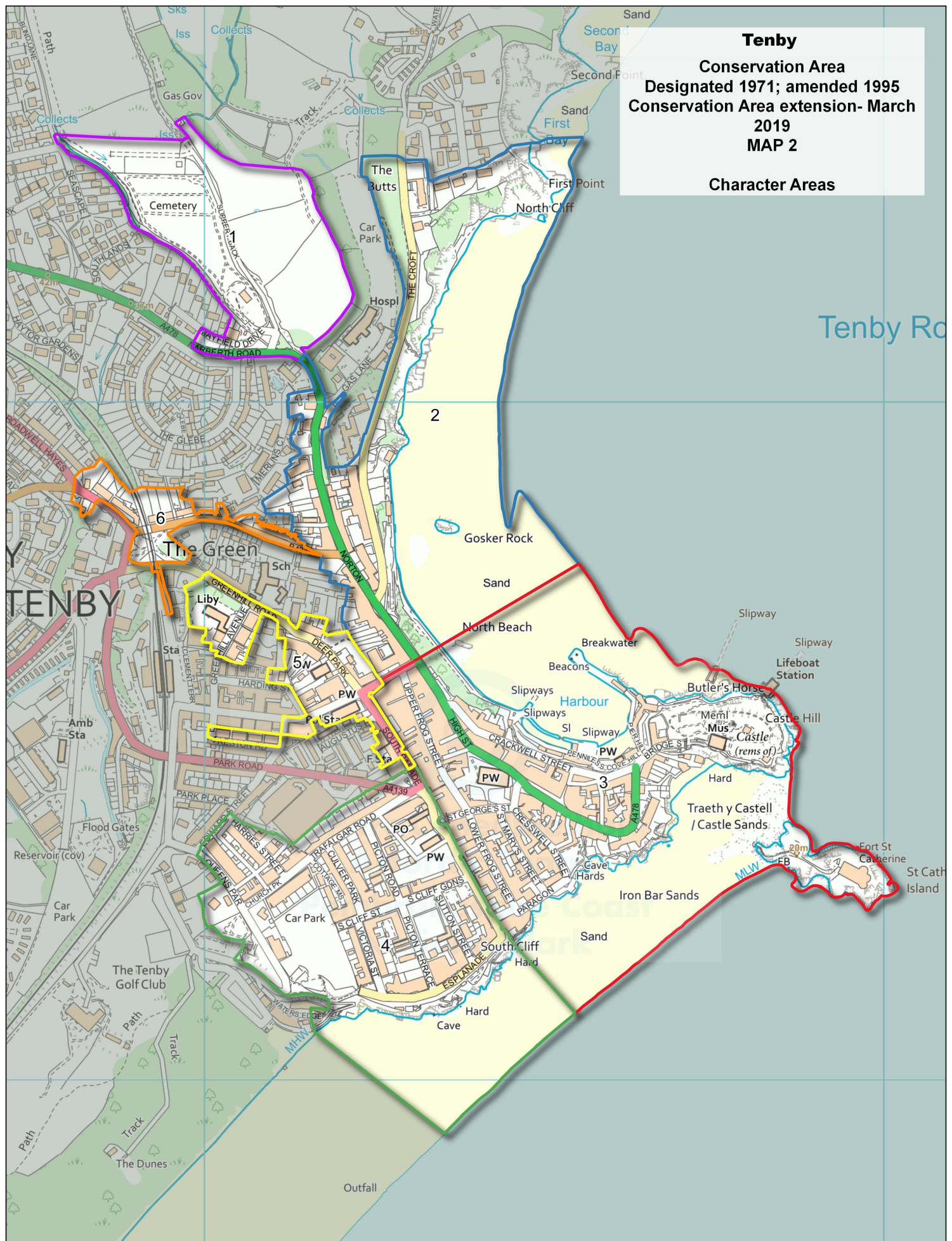
- Conservation Area / Character Areas
- Listed Buildings
- Scheduled Ancient Monuments
- Site of Special Scientific Interest
- Special Area of Conservation
- Conservation Area Trees
- Landmark Buildings
- Opportunity for enhancement of building
- Positive Buildings
- ➔ Key views
- ➔ Glimpses to an object/landmark/point of interest
- Key curtilages/frontages
- Essential Open Areas
- Opportunity for improvement of forecourt/curtilage/shop fronts
- Opportunity for enhancement of area
- Opportunity for public realm/features enhancement

➔ Key views

1. View from High Street over Harbour and Lifeboat Station.
2. View from Tudor Square towards St Mary's Church.
3. Panoramic vista of town and coastline from Castle Hill.
4. Views from Paragon towards St Julian's Street & seawards to Caldey.
5. Views towards Harbour from Croft Terrace and Northcliffe.
6. Views towards Harbour from Croft Terrace and Northcliffe.
7. Panoramic view over townscape.
8. View from Highstreet and Crackwell Street



Tenby
Conservation Area
Designated 1971; amended 1995
Conservation Area extension- March
2019
MAP 2
Character Areas



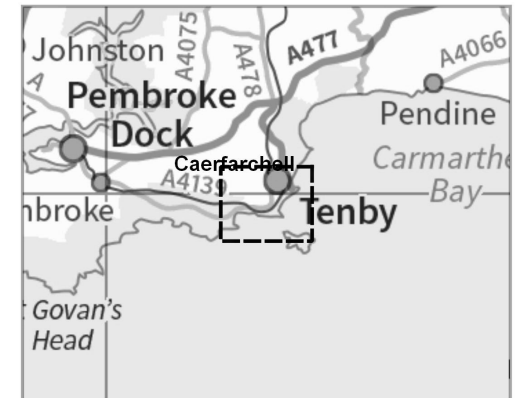

Tenby

Prominent views into Conservation Area



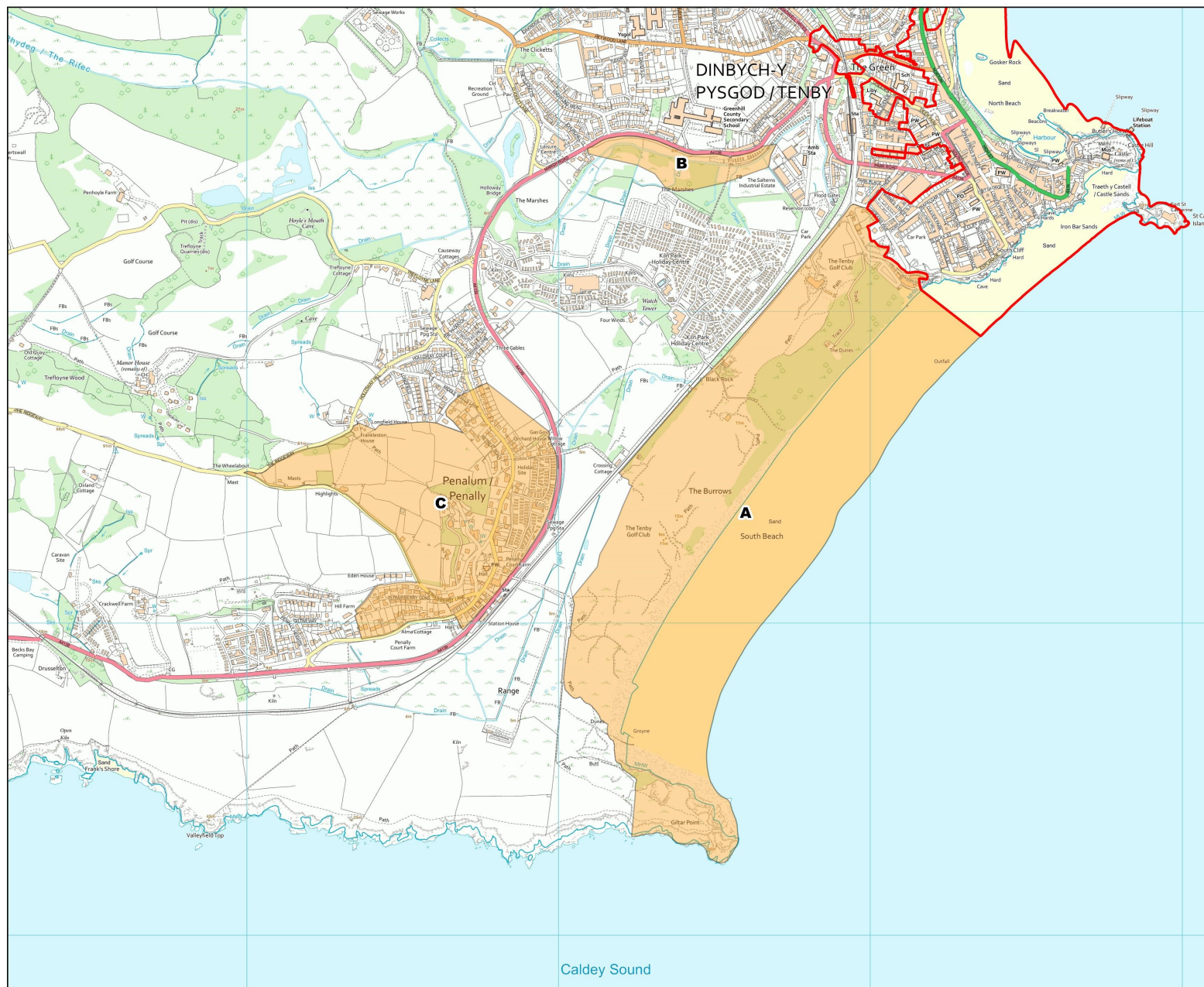
Tenby Conservation Area Designated 1971; amended 1995 Conservation Area extension - March 2019 MAP 3

1. From A4139 Pembroke/Tenby Road towards townscape and cliffs punctuated by prominent buildings such as St Marys Church; coastal backdrop.
2. From B4318 Tenby - Sageston Road at Gumfreston; panoramic views of the townscape with coastal backdrop; prominent church spire.
3. From the sea - dramatic views dominated by seafront terraces with Castle Hill headland dividing late C19 Southcliffe area from the walled town to the north.
4. View from cemetery looking over the walled town punctuated by spires of St Marys, St Johns and Cemetery Chapel, with Lexden Terrace and St Catherines Island prominent. Coastal backdrop with Caldey Island prominent.
5. Panoramic distant views of town from Ridgeway with St Marys Church spire dominant and coastal backdrop.
6. Unusual views from semi-rural golf links towards townscape, set on rocky plateau.
7. View of roofscapes from Broadwell Hayes
8. Fine wide-ranging panoramic view of whole town from variety of positions on Castle Hill. showing rooflines, slated sea facing elevations, street pattern, St Catherines and elevated stuccoed terraces along the Norton and Croft.
9. Splendid views of rooflines centred on sweep of Tenby Harbour flanked by Castle Hill and St Marys Church spire.
10. Iconic view of Tenby Harbour and Castle Hill from High Street
11. Distant views of beaches, Castle Hill and sea-facing terraces from Caldey



Tenby

Outlying areas important to the setting and character of the Conservation Area



Tenby Conservation Area Designated 1971; amended 1995 Conservation Area extension - March 2019 MAP 4

- A. Scrub-covered sand dunes form backdrop to fine setting of South Beach and the townscape itself when viewed from the west. Of high ecological value. Golf links form pleasant semi-rural setting to townscape; part of important early C19 land reclamation scheme. Sheer cliffs of Giltar Point close vista of South Beach.
- B. Ritec Valley and marshes of ecological value and important to setting of townscape when viewed from the west. Historically important as former navigable route inland.
- C. Penalium and environs forms good semi-rural sloping backdrop to south-west, a typical seaside village studded with trees, large villas and cottages.

